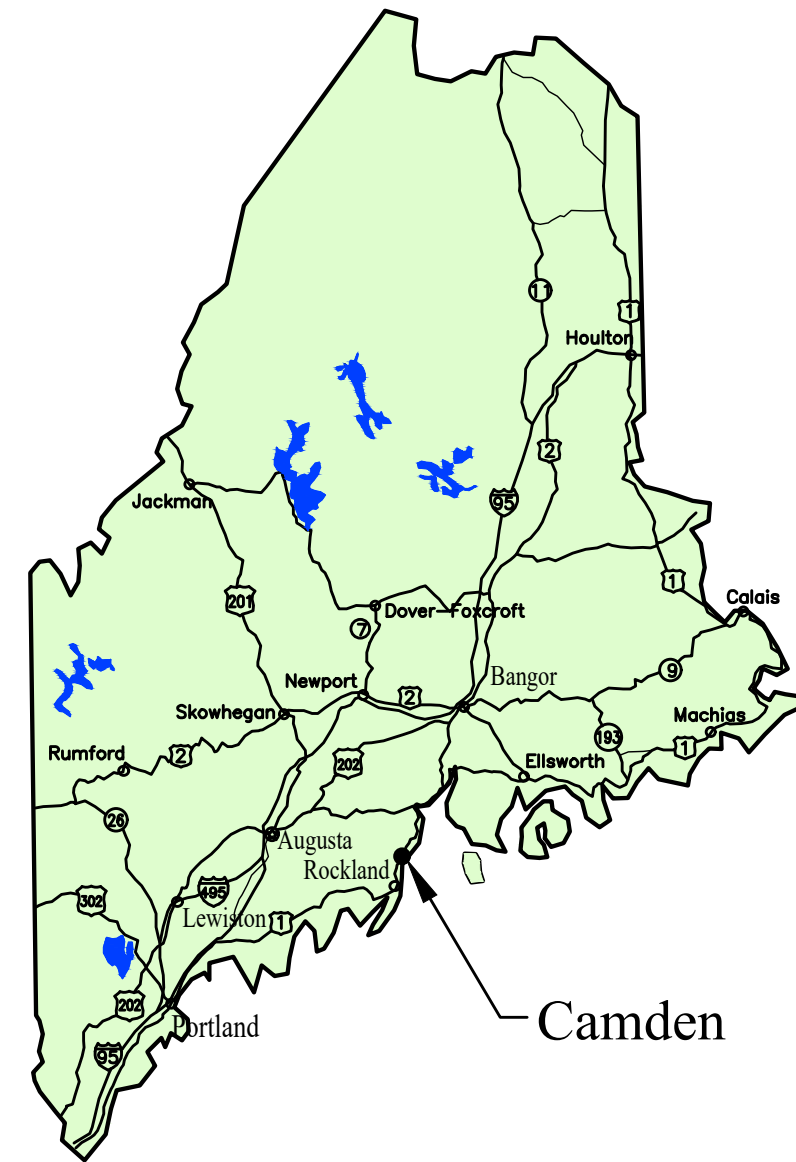
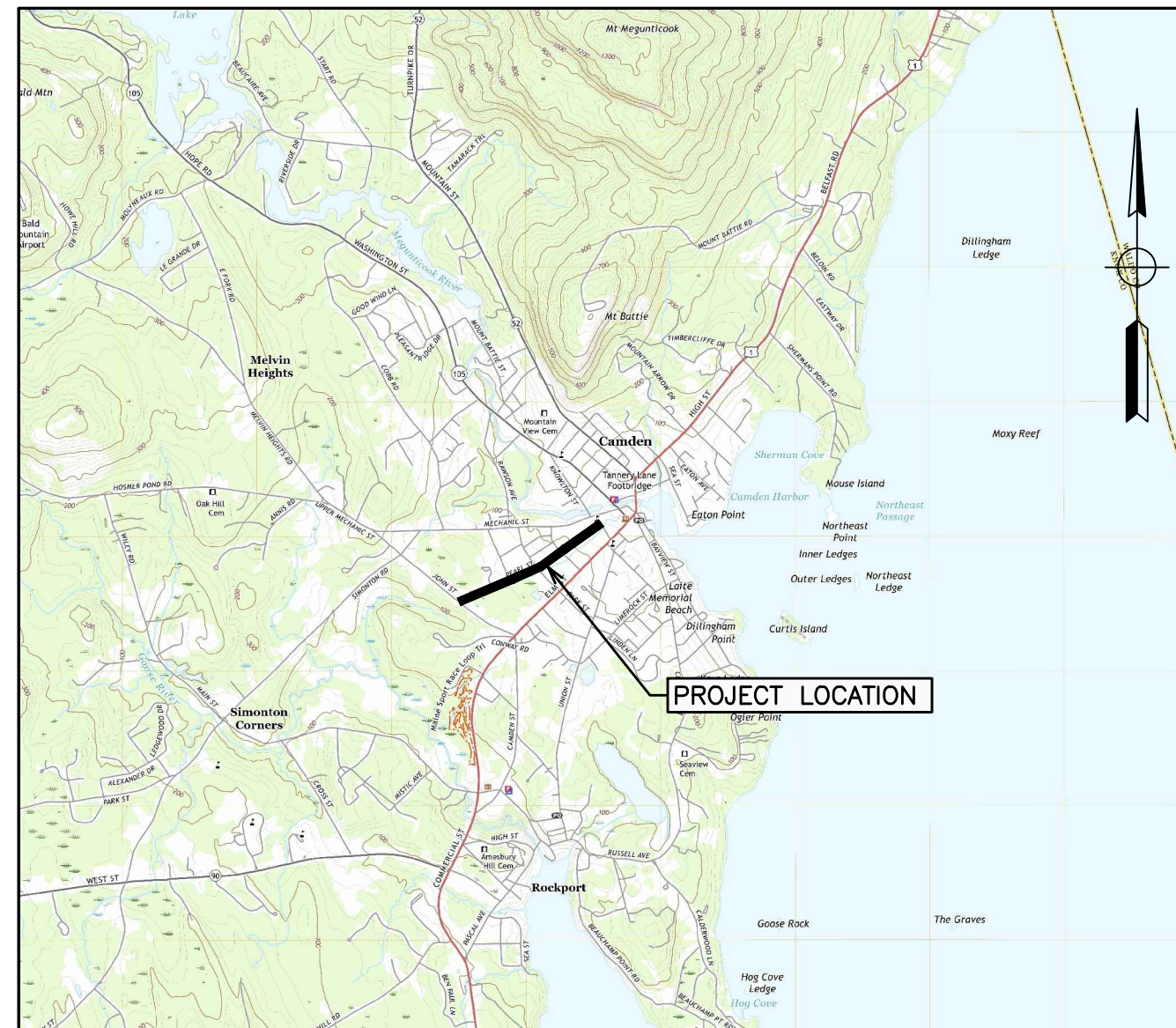


Project Location



Site Location



Drawing Index

- 1 Site Map, General Notes, & Legend
- 2 Pearl Street Plan & Profile Station 0+00 to 6+00
- 3 Pearl Street Plan & Profile Station 6+00 to 12+00
- 4 Pearl Street Plan & Profile Station 12+00 to 18+00
- 5 Pearl Street Plan & Profile Station 18+00 to 24+00
- 6 Pearl Street Plan & Profile Station 24+00 to 30+00
- 7 Pearl Street Plan & Profile Station 30+00 to 36+00
- 8 Pearl Street Plan & Profile Station 36+00 to 39+83
- 9 Free Street Plan & Profile
- 10
- 11
- 12
- 13
- 14

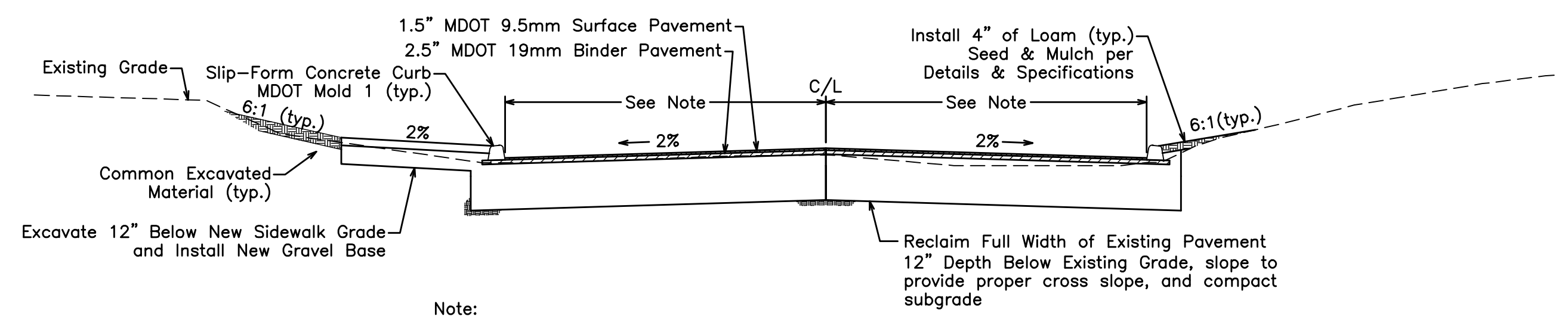
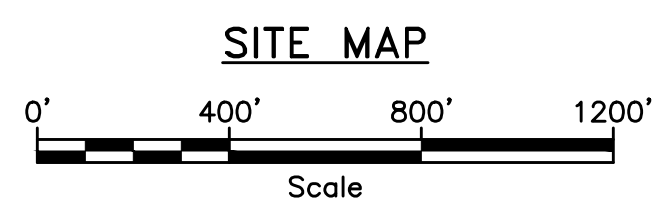
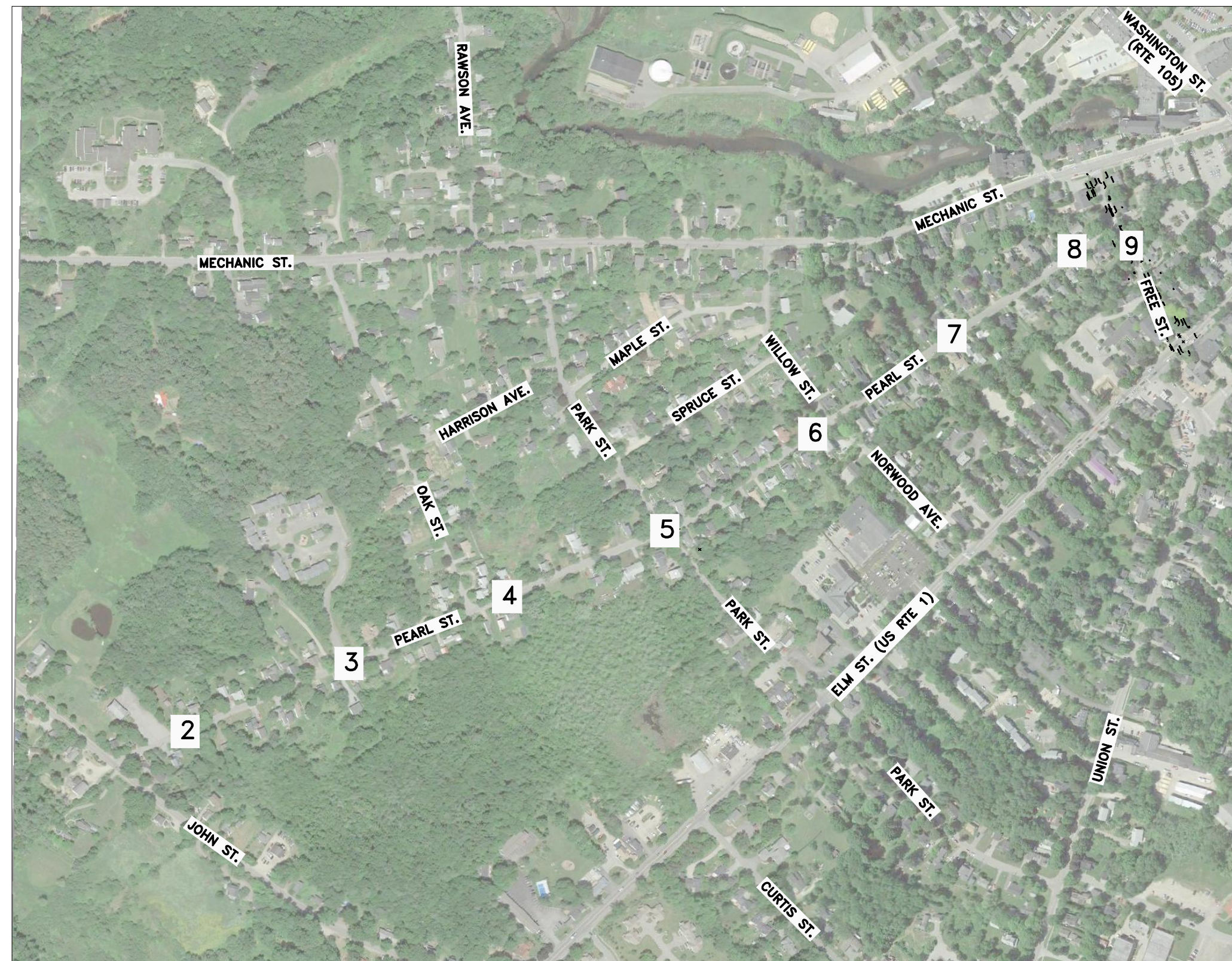
Project Drawings for Pearl Street Sewer, Storm Drain, & Street Rehabilitation for the Town of Camden, Maine

DIRIGO ENGINEERING

2 Dirigo Drive
Fairfield, Maine 04937

DIRIGO ENGINEERING

Project Engineer _____ Date _____



TYPICAL CROSS SECTION
NOT TO SCALE

GENERAL LEGEND		GENERAL LEGEND	
SYMBOL	DESCRIPTION	SYMBOL	DESCRIPTION
⊙	MANHOLE	=====	PAVED ROAD OR DRIVE
●	MANHOLE - NEW	-----	GRAVEL ROAD OR DRIVE
---S---	SANITARY SEWER MAIN - EXISTING	-----	FENCE - BARBED WIRE OR CHAIN LINK
---S---	SANITARY SEWER MAIN - NEW	-----	FENCE - POST & RAIL, PICKET
⊠ OR ⊡	CATCH BASIN - EXISTING	⊗	LIGHT
⊠	CATCH BASIN - NEW	-----	RETAINING WALL
---	STORM DRAIN - EXISTING	-----	GUARD RAIL
---	STORM DRAIN - NEW	⊙	TREE (DECIDUOUS)
---C---	CULVERT	⊙	TREE (CONIFEROUS)
---	DITCH	⊙	BUSH
---	PIPE DAYLIGHT	⊙	SHRUB
---	TOP/BOTTOM OF SLOPE OR EDGE OF TRAVEL LANE	⊙	HEDGE
---	WATER MAIN - EXISTING	⊙	STUMP
---	WATER MAIN - NEW (OTHERS)	⊙	ROCK
⊙ OR ⊙	GATE VALVE	⊙	SIGN
⊙ OR ⊙	HYDRANT	⊙	MAILBOX
⊙ OR ⊙	CURB STOP	⊙	EDGE OF WOODS
---	WATER SERVICE - EXISTING	⊙	STONE WALL
---	WATER SERVICE - NEW (OTHERS)	96	EXISTING CONTOURS
⊙	UTILITY POLE	96.0x	EXISTING SPOT ELEVATIONS
→	GUY WIRE	---	PROPERTY LINE
▲	BENCH MARK	---	RIGHT-OF-WAY
△	SURVEY STATION	---	UNDERGROUND ELECTRICAL - EXISTING
⊙	PROPERTY PIN	---	UNDERGROUND ELECTRICAL - NEW
⊙ I.P.	IRON PIN	---	OVERHEAD ELECTRICAL
⊠	GRANITE MONUMENT	---	UNDERGROUND TELCOM - NEW
⊠	TELEPHONE JUNCTION BOX	---	UNDERGROUND CABLE - NEW
⊠	CABLE JUNCTION BOX		
⊠	ELECTRICAL SERVICE BOX		

NOTE: NOT ALL ITEMS IN LEGEND WILL BE NECESSARILY SHOWN ON THE PLANS.

NOTES:

GENERAL:

- Base plan provided by Gartley & Dorsky Engineering & Surveying (Project #2019-013) and Maine Water (Work Order #1137324). The location of the existing utilities shown on the plans were compiled from field survey and various other sources. Locations are approximate and not guaranteed to be accurate nor is it guaranteed that all utilities are shown. New/Proposed Water Main shown on plans is based on design plans from Maine Water. Location of New/Proposed Water Main and related items may vary from location shown on plans. New/Proposed Water Main and related items are to be installed by others. Confirm location of New/Proposed Water Main with Maine Water prior to commencement of roadway, storm drain, and sewer construction.
- Right-of-Way & Property lines shown on the drawings are based on plans provided by Gartley & Dorsky Engineering & Surveying (Project #2019-013). Right-of-Way & Property lines are taken from Town of Camden tax maps and are assumed only and are not to be used for conveyances.
- Excavate Test Pits prior to start of any Construction Work.
- Erosion Control Measures shall comply with *Maine Erosion and Sediment Control Practices Field Guide for Contractors* (latest edition) and shall be installed prior to any construction work.
- Cleanup of Work Areas shall be done concurrently with Pipe Installation.
- Backfilling and Compaction shall be strictly monitored. It is highly recommended that a vibratory roller be used for Compaction of all Trenches.
- Contractor shall Coordinate with the Electric Utility regarding holding or bracing of utility poles that may need to be held during construction. Any costs related to this shall be borne by the Contractor. Utility poles that require moving will be moved prior to construction by the Electric Utility. Cost to move poles will be paid by Owner.
- All excess excavated material shall be disposed of by Contractor at Contractor's expense.
- Abandoned catch basins & manholes shall be removed. Frames & covers shall be delivered to Owner. Existing pipes at these structures shall be plugged & sealed with brick & grout.

SEWER & STORM DRAIN SERVICES:

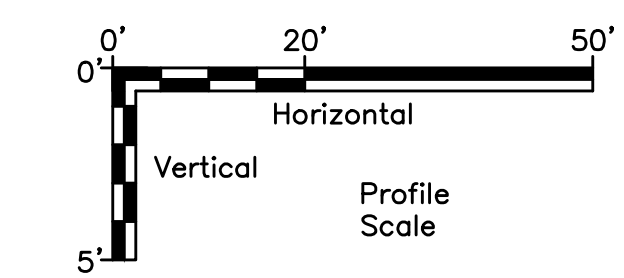
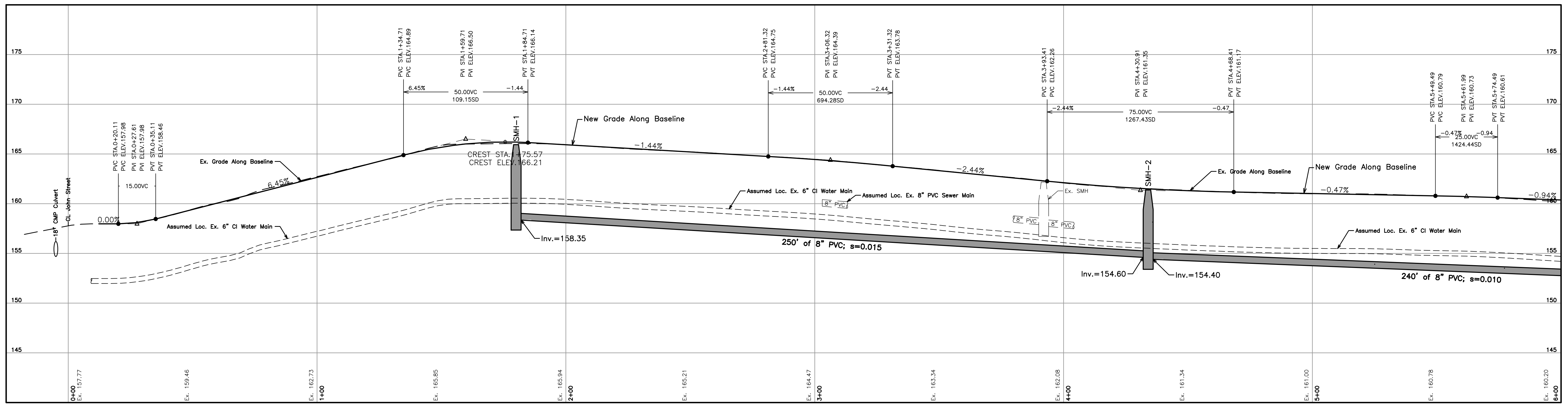
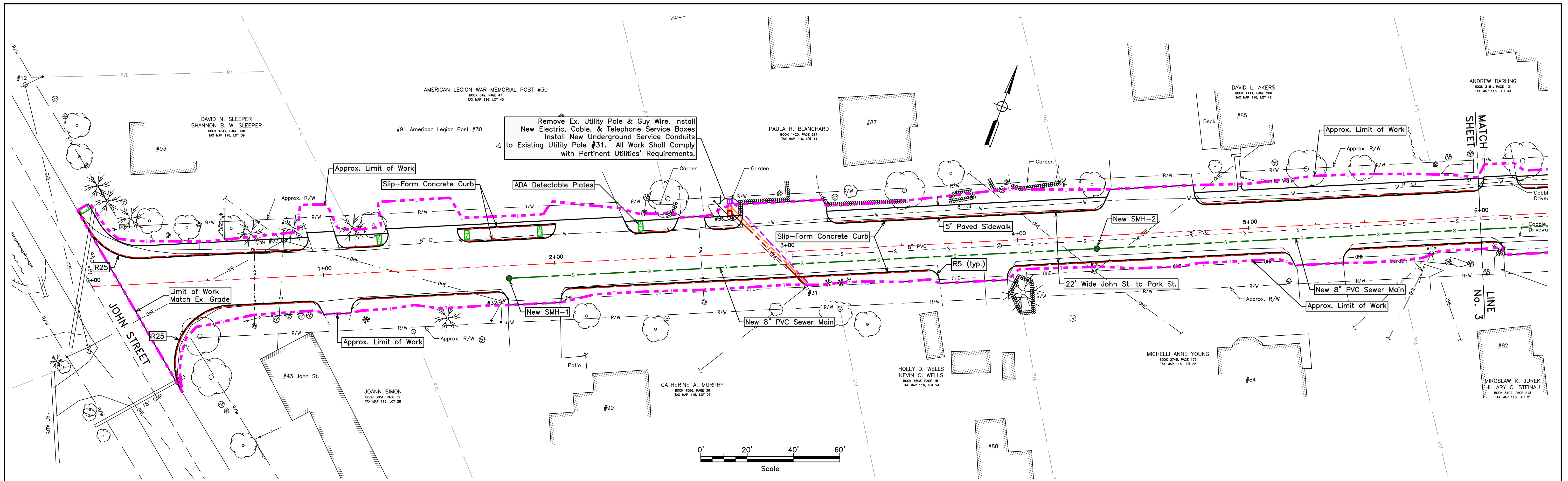
- New sewer services shall be installed for each house from the new sewer main to within 5 feet of the house foundation. The new sewer service shall be connected to the existing service at that point by the Contractor.
- New storm drain services shall be installed for each house from the storm drain to the right-of-way line. New storm drain service shall be connected to existing sump pump drains at that location. If no connection is to be made under this contract, New storm drain service shall be capped and a witness post shall be installed for future locating.
- Locations of new sewer and storm drain services shall be coordinated with the Town of Camden. It is the Contractor's responsibility to locate all sewer and storm drain services. New sewer services shall be installed in approximately the same location as the existing services.

STREET RECONSTRUCTION:

- It is anticipated that street reconstruction will be completed by the Town of Camden. Street reconstruction shall begin only after all utilities are installed.
- During utility installation, the trenches shall be backfilled with select excavated material to the original street grade and the surface graded to provide for surface water drainage and traffic maintenance. The Contractor shall regrade the surface as needed to properly maintain traffic and drainage.
- Excavation for street reconstruction shall be done as one operation for the full width of the street. The subgrade shall be graded and compacted and the gravel installed full width.
- All gravel drives shall have a new 4-foot paved apron installed. All paved drives shall be cut parallel with the street and shall have a new 4-foot paved apron installed. All aprons shall have a 3-foot flared radius at the street entrance.

REVISIONS		DATE	TOWN OF CAMDEN CAMDEN, MAINE	
NO.				
			PEARL STREET SEWER, STORM DRAIN, & STREET REHABILITATION PROJECT SITE MAP, GENERAL NOTES, LEGEND, & TYPICAL SECTION 	
	VERT. DATUM	NAVD88		
	DATE:	5/4/22		
	DRAWN BY:	ASD		
	CHECKED:			
	APPROVED:			
	FIELD BK:	-	FILE: CAMDEN PEARL STREET	SHEET
	PROJECT:	#30903	2 DIRIGO DRIVE, FAIRFIELD, MAINE 04937 (207) 453-2401	1 OF -

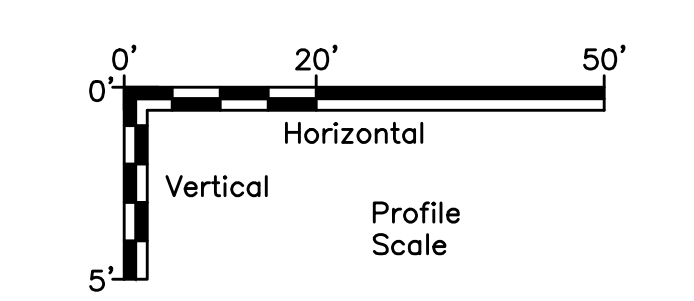
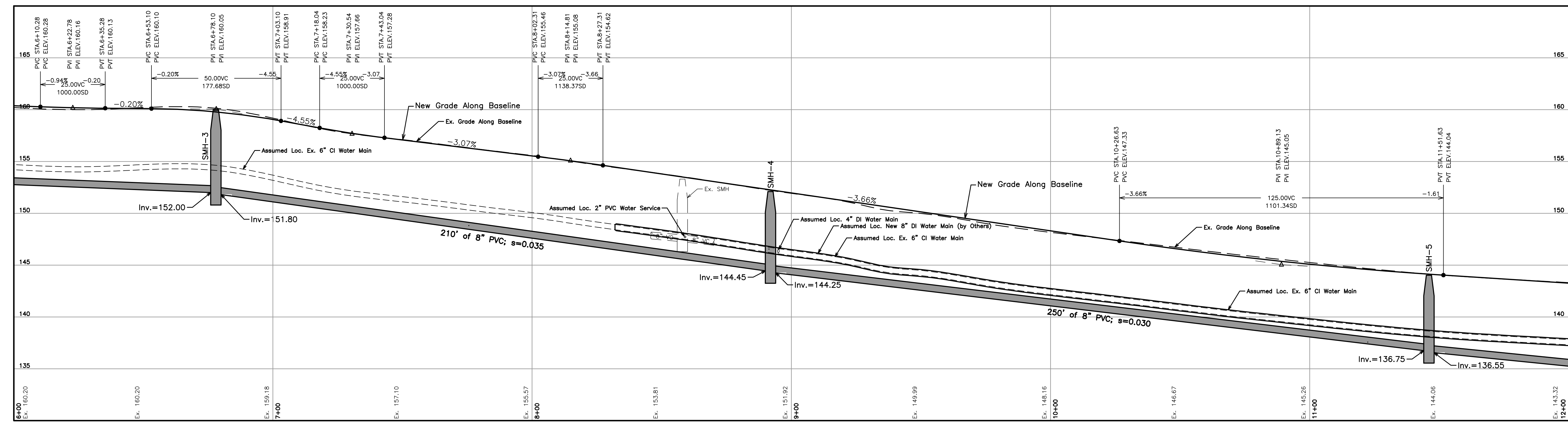
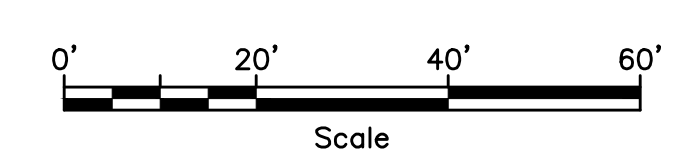
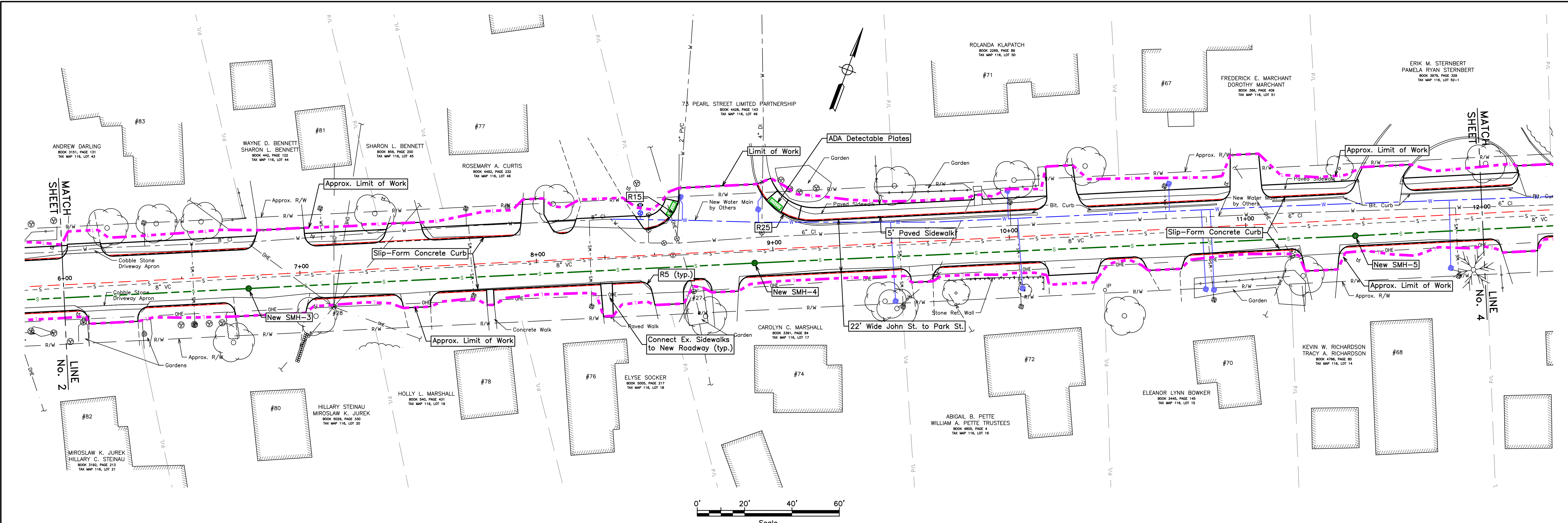
Note: On the Original Full-Scale Drawing, this dimension is 6"



TOWN OF CAMDEN CAMDEN, MAINE		
PEARL STREET SEWER, STORM DRAIN, & STREET REHABILITATION PROJECT		
PEARL STREET PLAN & PROFILE STATION 0+00 TO 6+00		
DIRIGO ENGINEERING		
2 DIRIGO DRIVE, FAIRFIELD, MAINE 04937 (207) 453-2401		
NO.	REVISIONS	DATE
	VERT. DATUM	NAVD88
	DATE:	5/4/22
	DRAWN BY:	ASD
	CHECKED:	
	APPROVED:	
	FIELD BK:	-
	FILE: CAMDEN PEARL STREET	
	PROJECT:	#30903

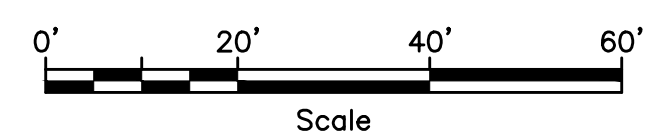
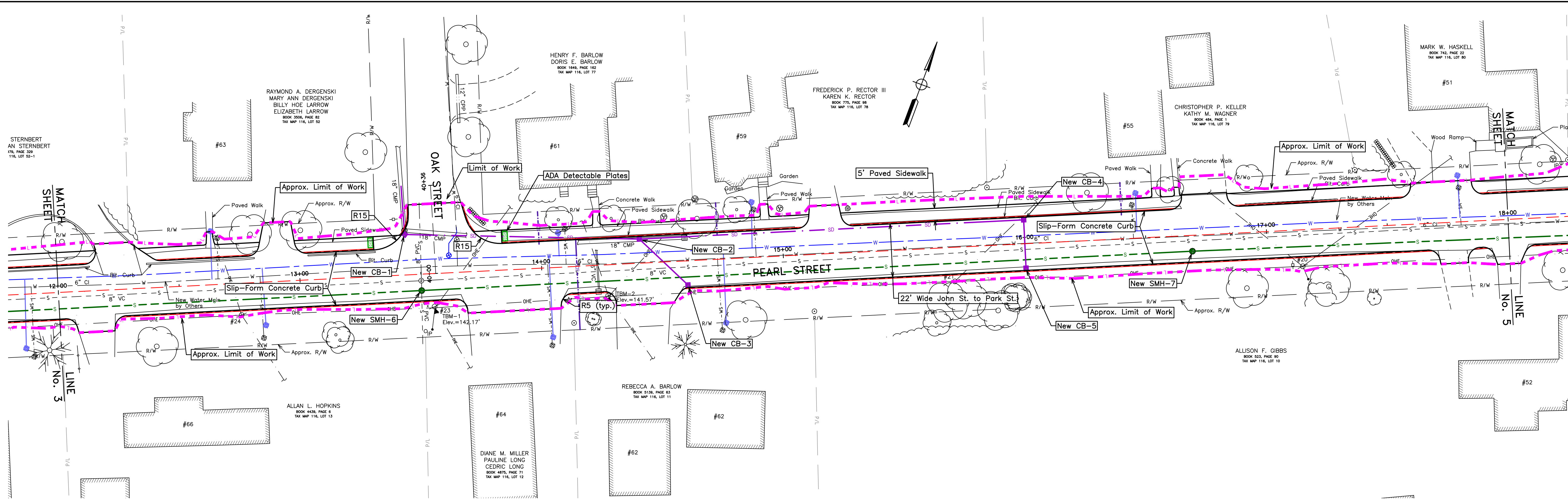
REVIEW COPY
ONLY
NOT FOR
CONSTRUCTION

Note: On the Original Full-Scale Drawing, this dimension is 6"

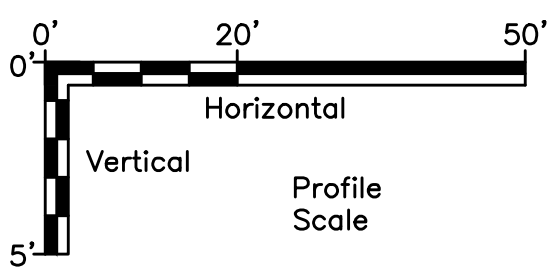
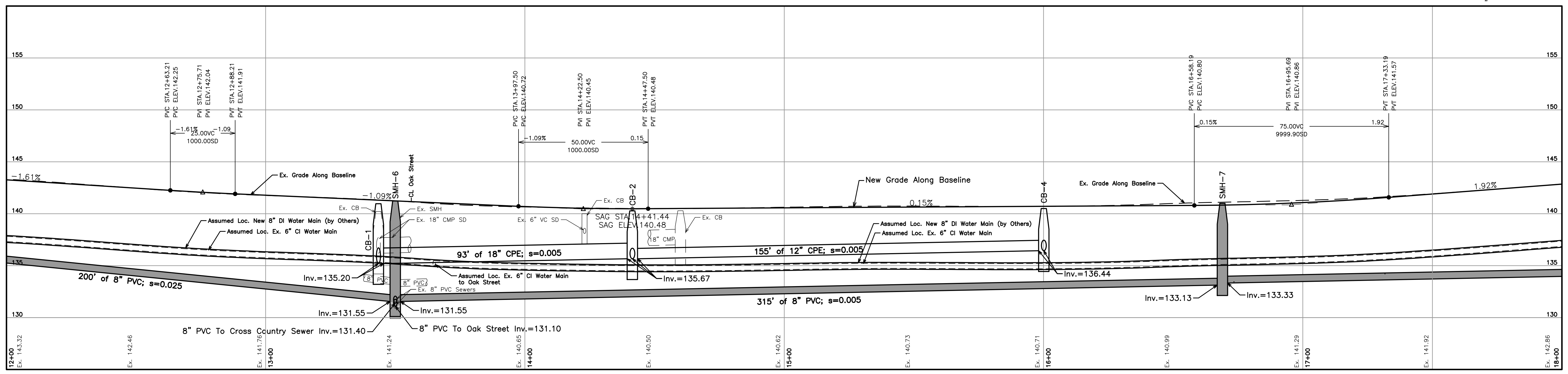


REVISIONS			TOWN OF CAMDEN CAMDEN, MAINE	
NO.	REVISIONS	DATE		
	VERT. DATUM	NAVD88	PEARL STREET SEWER, STORM DRAIN, & STREET REHABILITATION PROJECT PEARL STREET PLAN & PROFILE STATION 6+00 TO 12+00 DIRIGO ENGINEERING <small>2 DIRIGO DRIVE, FAIRFIELD, MAINE 04937 (207) 453-2401</small>	
	DATE:	5/4/22		
	DRAWN BY:	ASD		
	CHECKED:			
	APPROVED:			
	FIELD BK:	-		
	FILE: CAMDEN PEARL STREET			
	PROJECT:	#30903	SHEET 3 OF 4	

Note: On the Original Full-Scale Drawing, this dimension is 6"



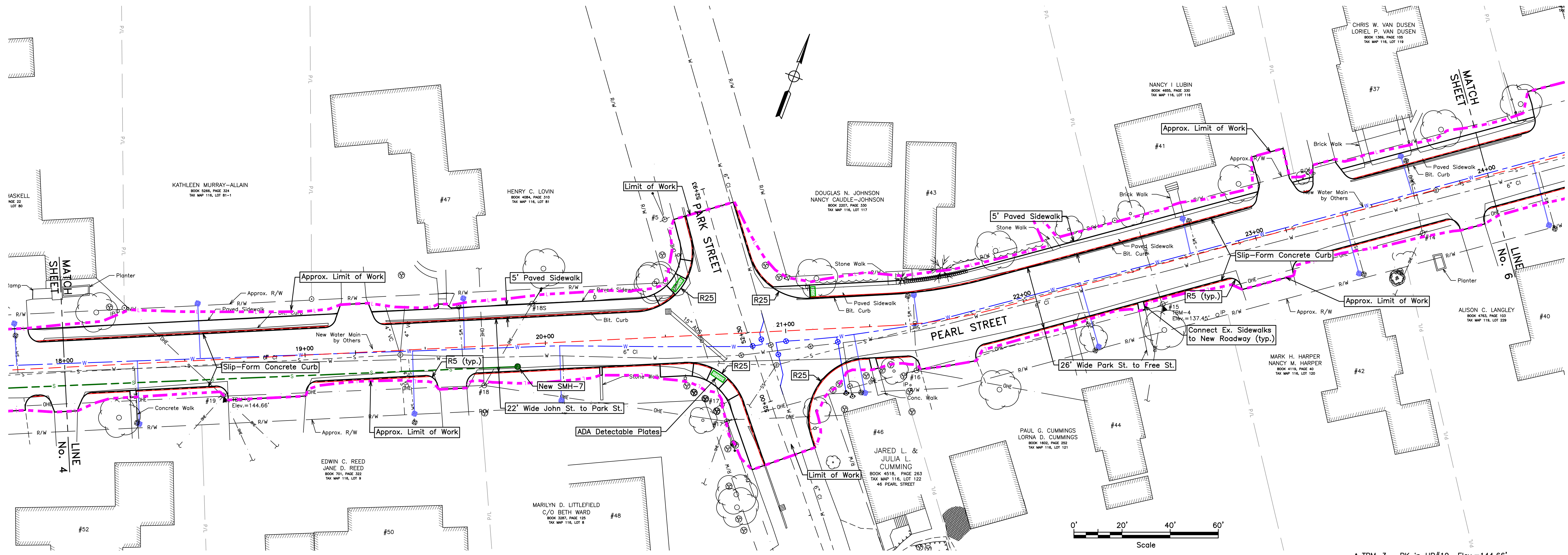
▲ TBM-1 PK in UP#23 Elev.=142.17'
 ▲ TBM-2 PK in UP#22 Elev.=141.57'



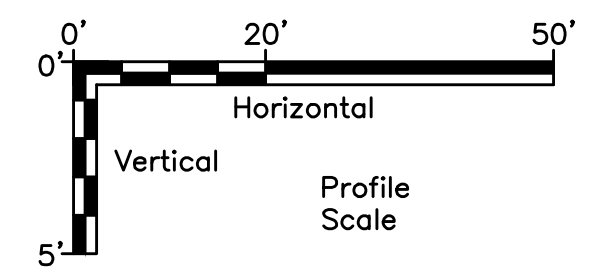
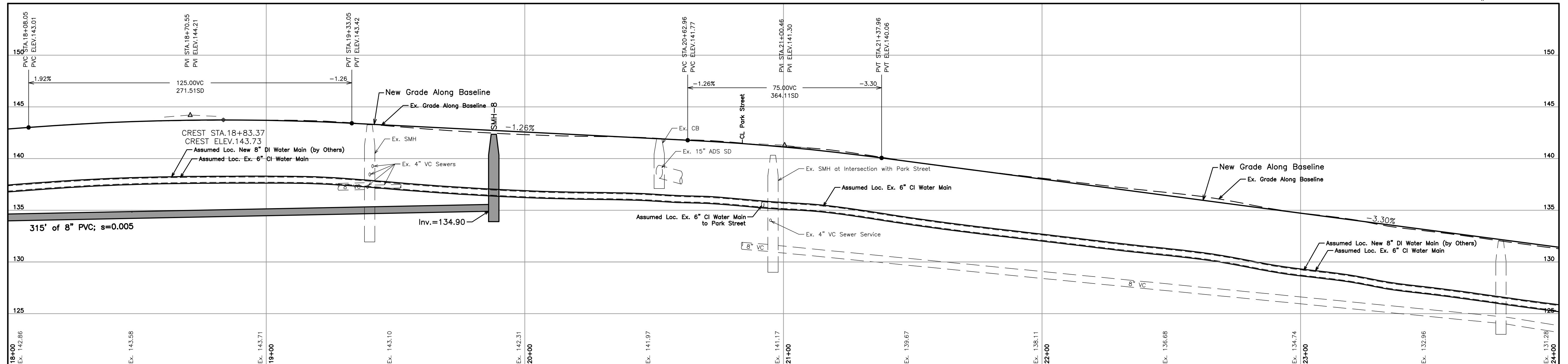
TOWN OF CAMDEN CAMDEN, MAINE		
NO.	REVISIONS	DATE
	VERT. DATUM NAVD88	
	DATE: 5/4/22	
	DRAWN BY: ASD	
	CHECKED:	
	APPROVED:	
	FIELD BK: -	
	FILE: CAMDEN PEARL STREET	
	PROJECT: #30903	

REVIEW COPY ONLY NOT FOR CONSTRUCTION	PEARL STREET SEWER, STORM DRAIN, & STREET REHABILITATION PROJECT	
	PEARL STREET PLAN & PROFILE STATION 12+00 TO 18+00	
	SHEET 4 OF 4	

Note: On the Original Full-Scale Drawing, this dimension is 6"



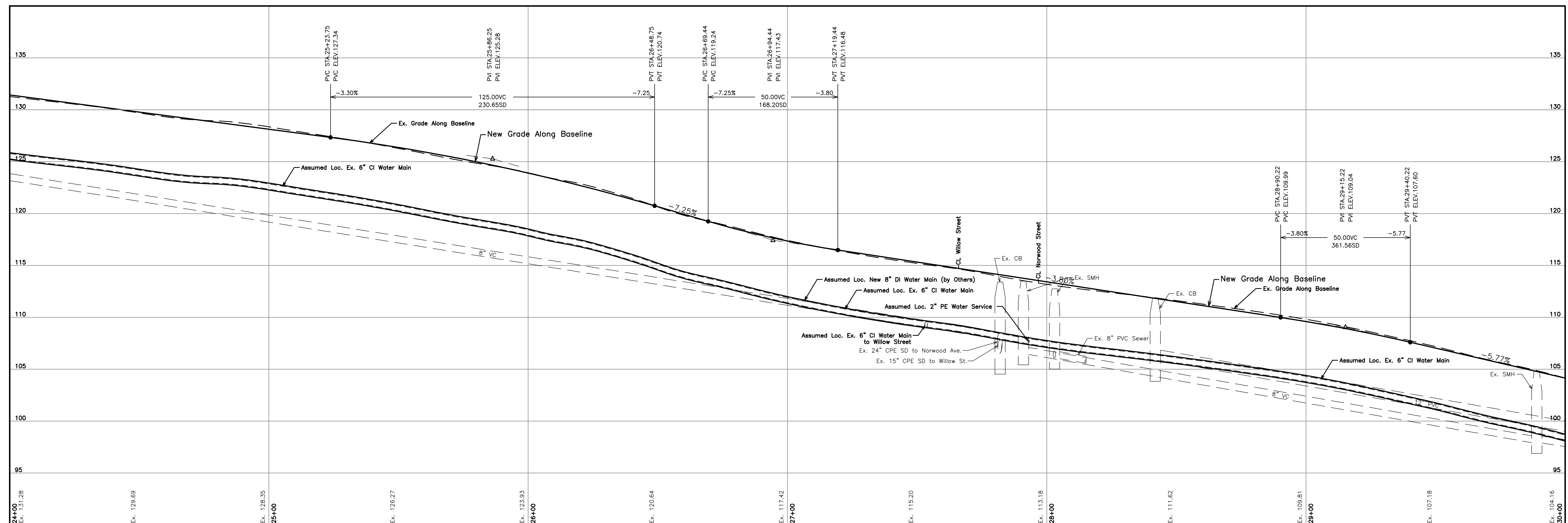
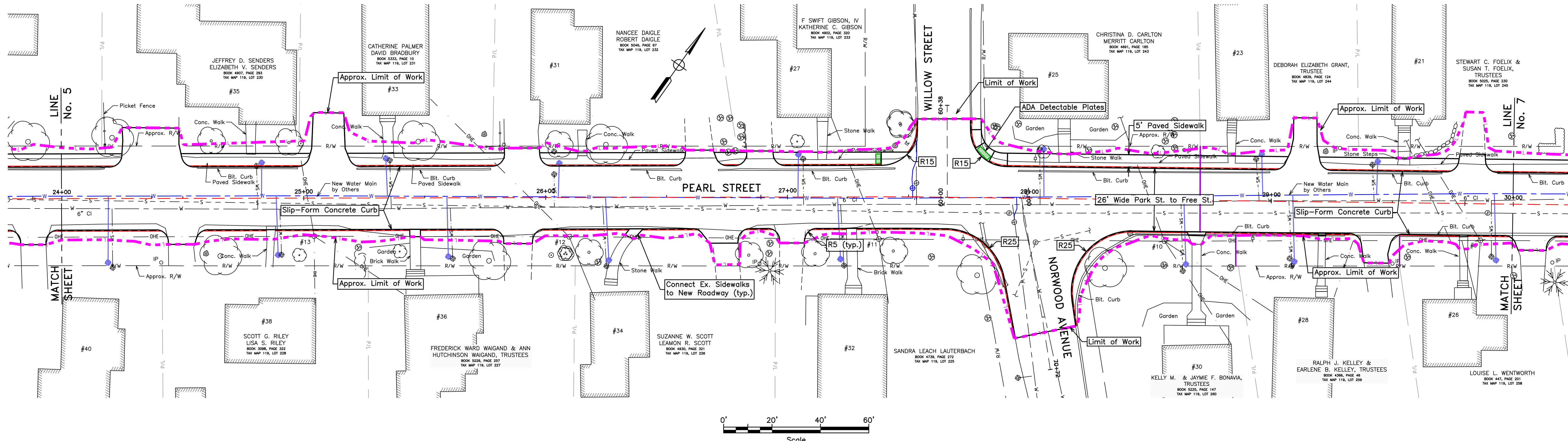
▲ TBM-3 PK in UP#19 Elev.=144.66'
 ▲ TBM-4 PK in UP#15 Elev.=137.45'



Note: On the Original Full-Scale Drawing, this dimension is 6"

TOWN OF CAMDEN CAMDEN, MAINE		
NO.	REVISIONS	DATE
	VERT. DATUM NAVD88	
	DATE: 5/4/22	
	DRAWN BY: ASD	
	CHECKED:	
	APPROVED:	
	FIELD BK: -	
	FILE: CAMDEN PEARL STREET	
	PROJECT: #30903	

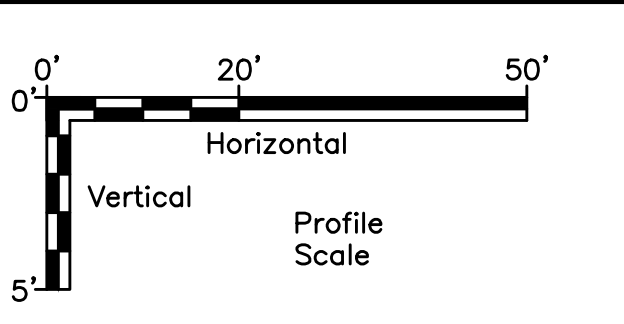
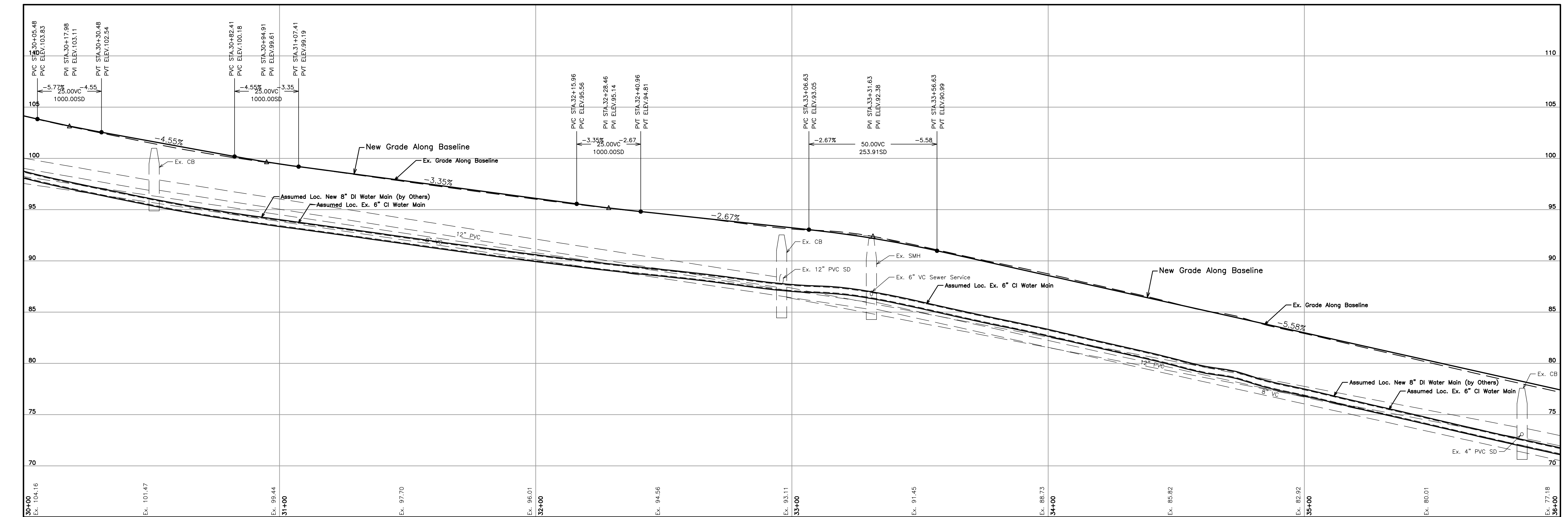
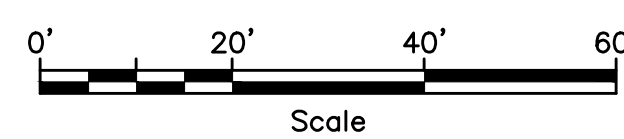
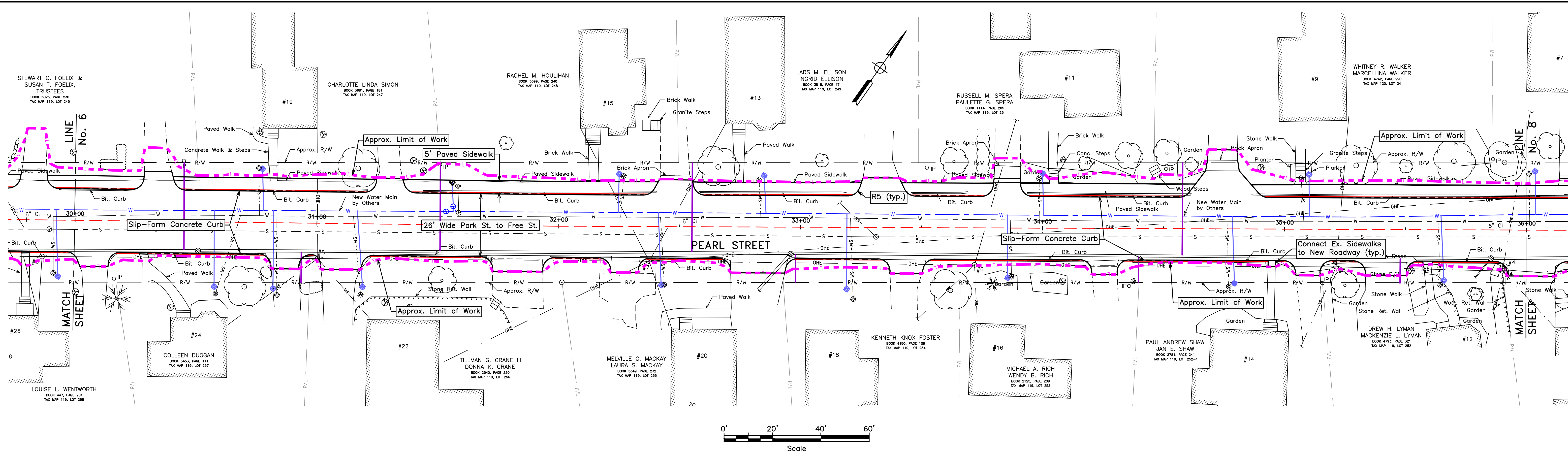
REVIEW COPY ONLY - NOT FOR CONSTRUCTION	PEARL STREET SEWER, STORM DRAIN, & STREET REHABILITATION PROJECT		SHEET 5 OF -
	PEARL STREET PLAN & PROFILE STATION 18+00 TO 24+00		
		2 DIRIGO DRIVE, FAIRFIELD, MAINE 04937 (207) 453-2401	



REVISIONS			DATE	
NO.	REVISIONS		DATE	

REVIEW COPY ONLY NOT FOR CONSTRUCTION	VERT. DATUM	NAVD88	TOWN OF CAMDEN CAMDEN, MAINE PEARL STREET SEWER, STORM DRAIN, & STREET REHABILITATION PROJECT PEARL STREET PLAN & PROFILE STATION 24+00 TO 30+00	DIRIGO ENGINEERING <small>2 DIRIGO DRIVE, FAIRFIELD, MAINE 04937 (207) 453-2401</small>
	DATE:	5/4/22		
	DRAWN BY:	ASD		
	CHECKED:			
	APPROVED:			
FIELD BK:	-		SHEET	
FILE:	CAMDEN PEARL STREET			
PROJECT:	#30903			6 OF 6

Note: On the Original Full-Scale Drawing, this dimension is 6"

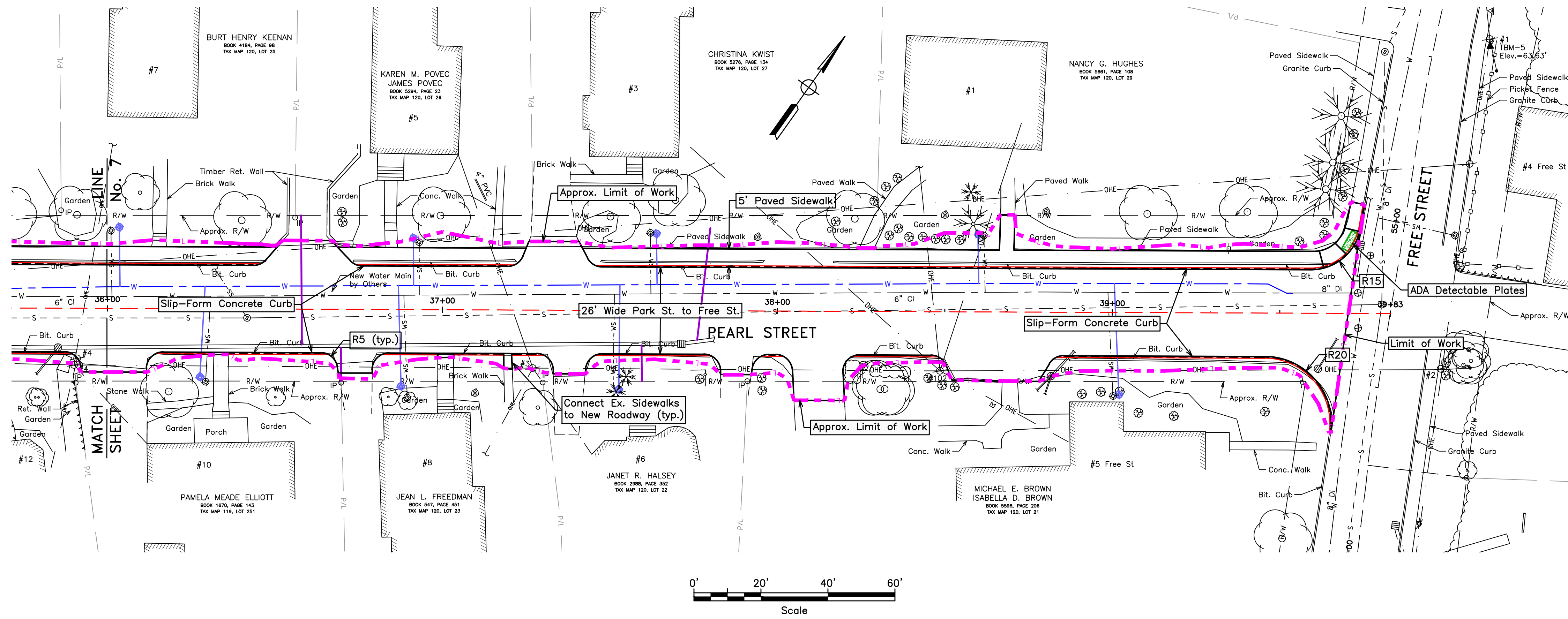


Note: On the Original Full-Scale Drawing, this dimension is 6"

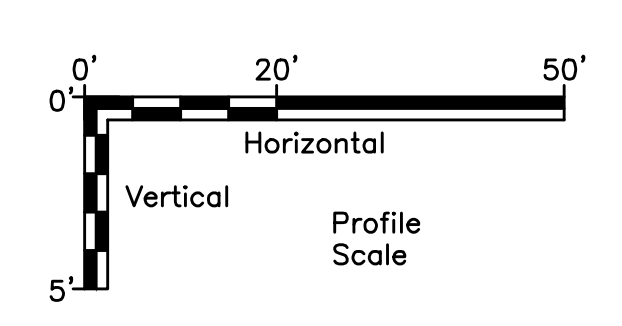
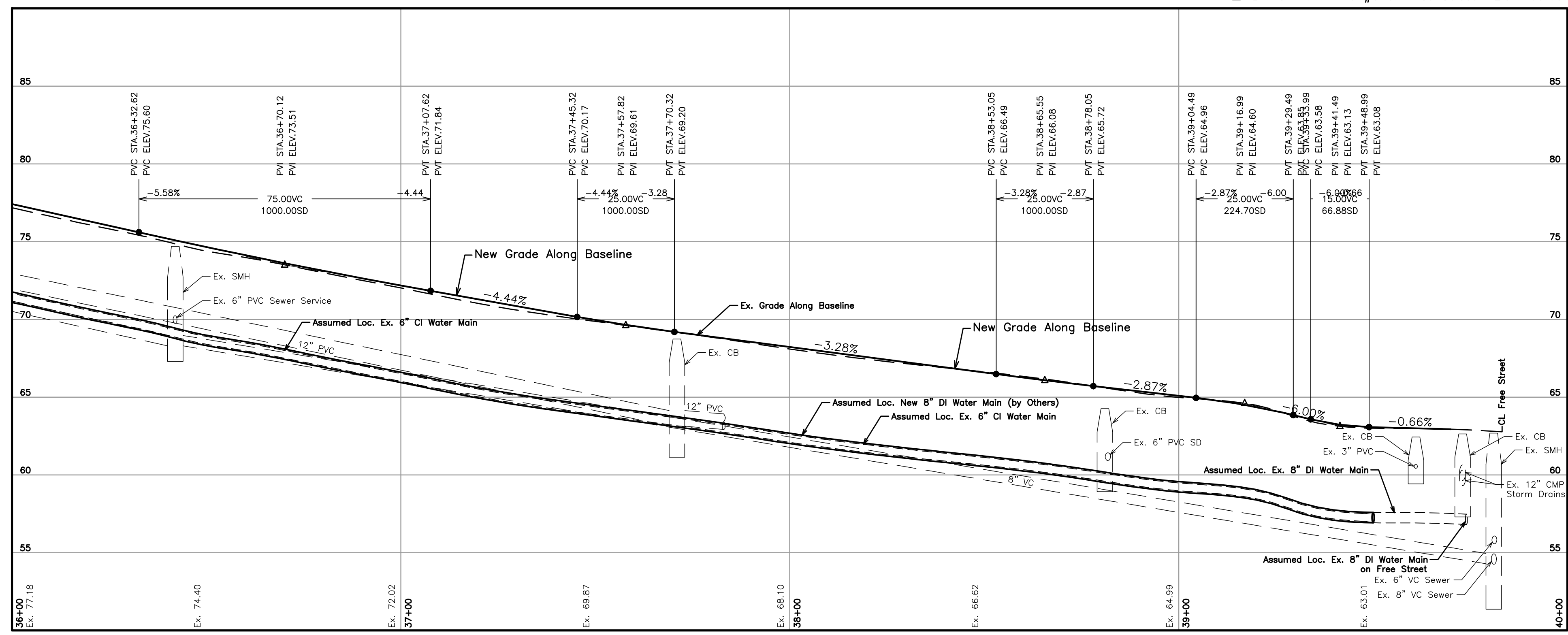
TOWN OF CAMDEN CAMDEN, MAINE		
NO.	REVISIONS	DATE
	VERT. DATUM	NAVD88
	DATE:	5/4/22
	DRAWN BY:	ASD
	CHECKED:	
	APPROVED:	
	FIELD BK:	-
	FILE: CAMDEN PEARL STREET	
	PROJECT: #30903	

REVIEW COPY ONLY - NOT FOR CONSTRUCTION	PEARL STREET SEWER, STORM DRAIN, & STREET REHABILITATION PROJECT		SHEET 7 OF 7
	PEARL STREET PLAN & PROFILE STATION 30+00 TO 36+00		

DIRIGO ENGINEERING <small>2 DIRIGO DRIVE, FAIRFIELD, MAINE 04937 (207) 453-2401</small>	
---	--



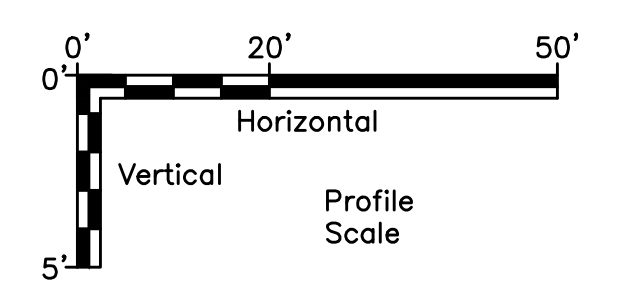
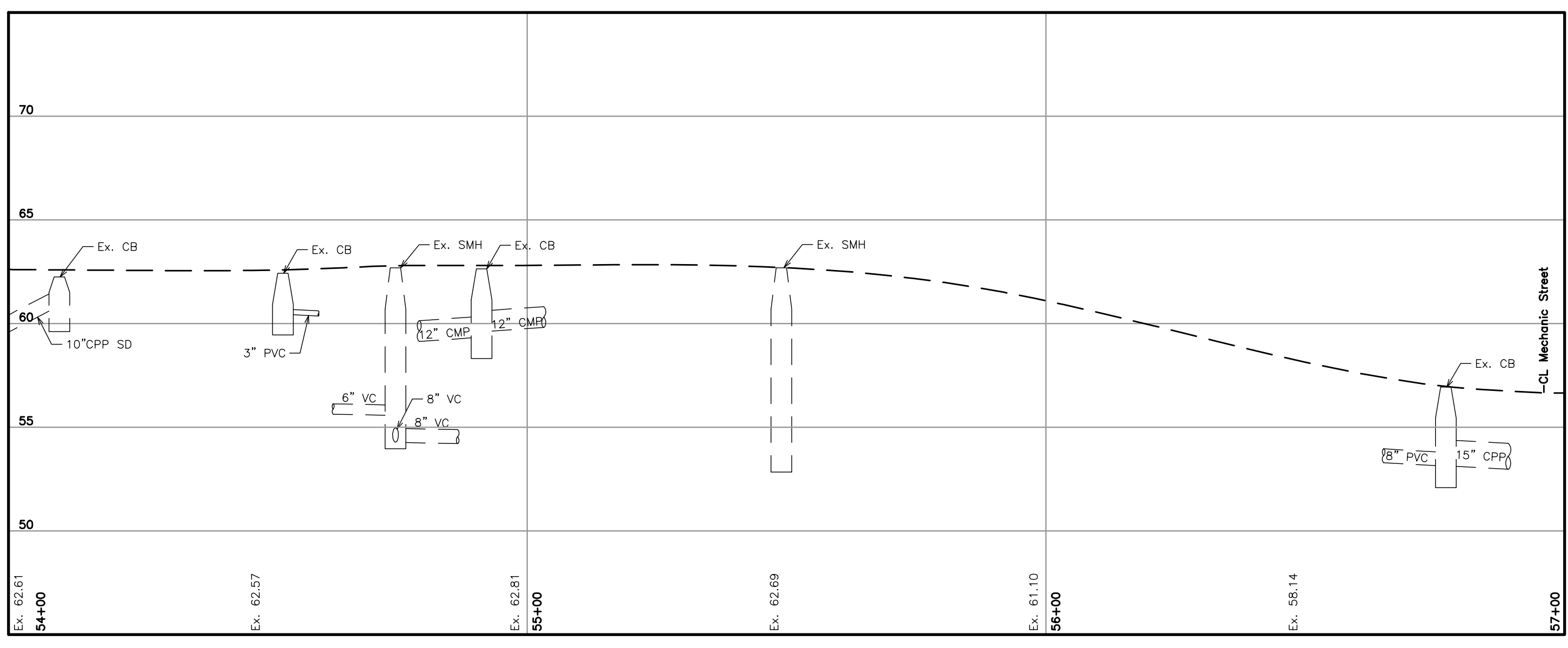
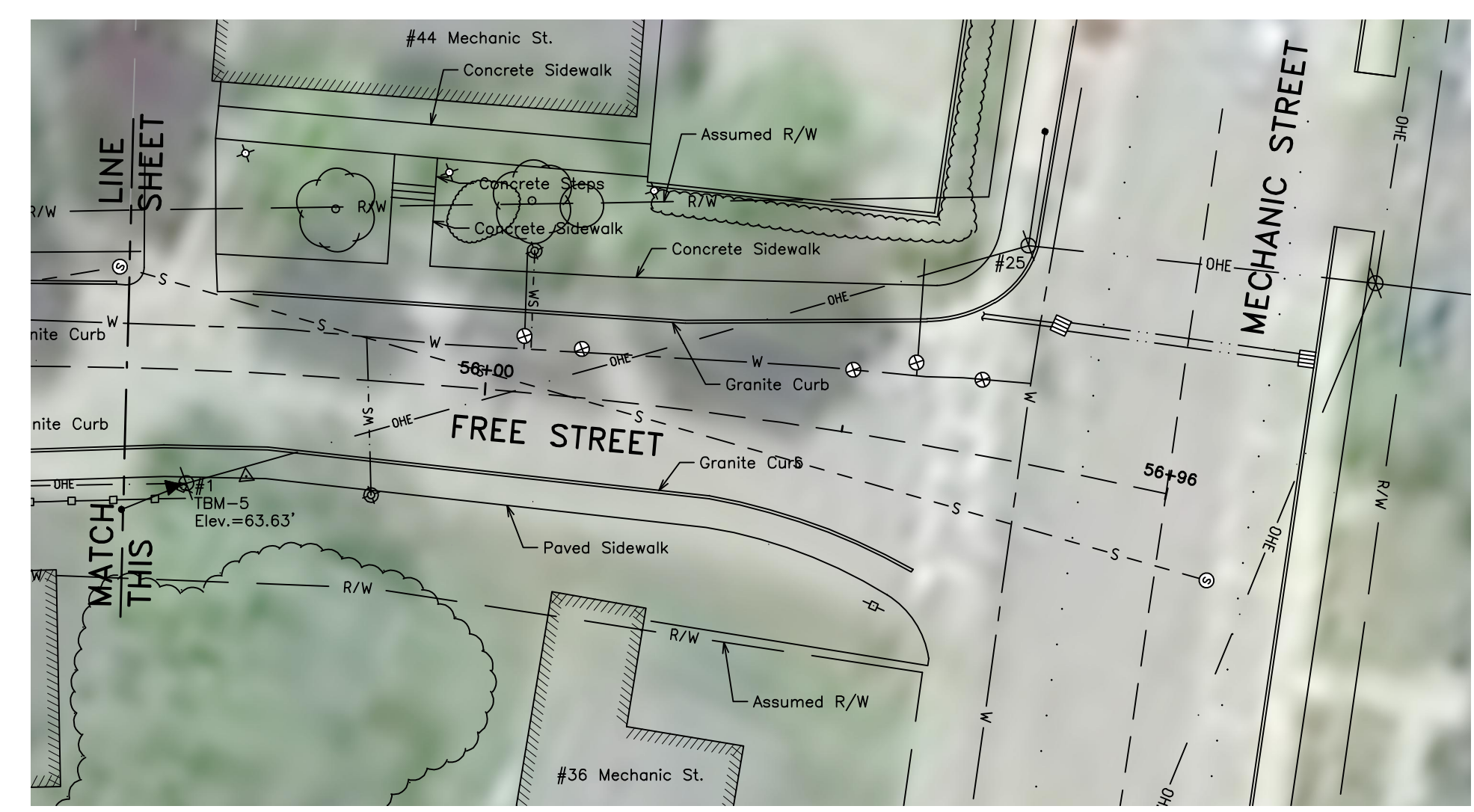
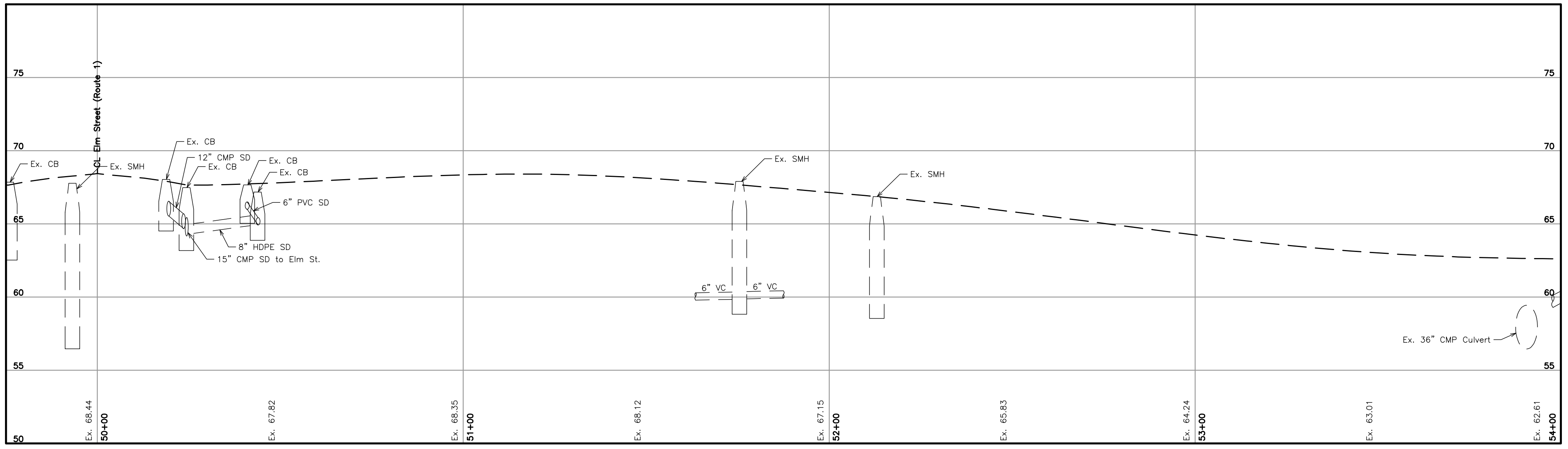
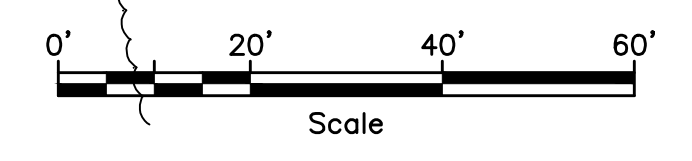
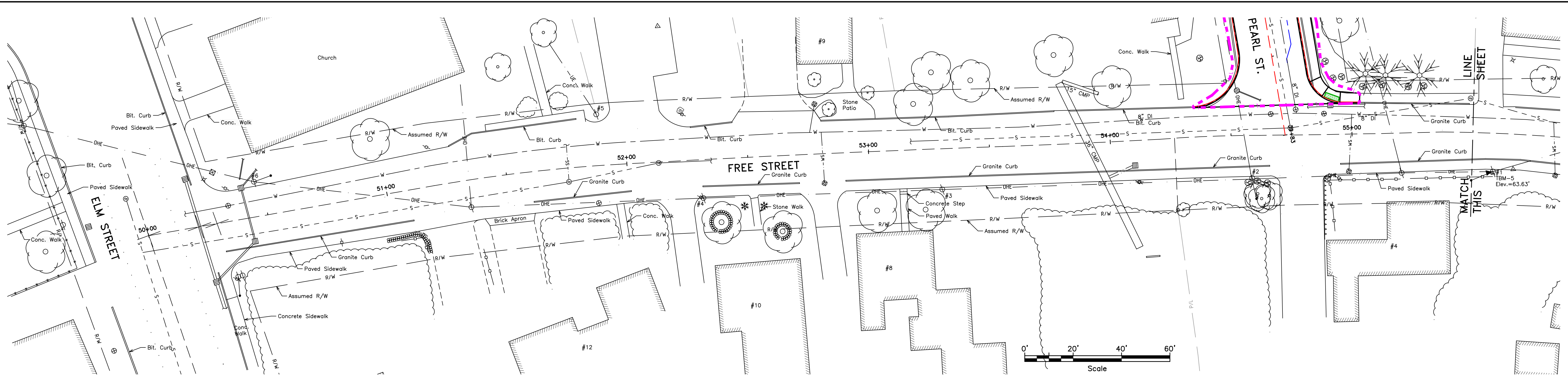
▲ TBM-5 PK in UP#5 on Free Street Elev.=63.63'



Note: On the Original Full-Scale Drawing, this dimension is 6"

TOWN OF CAMDEN CAMDEN, MAINE		
NO.	REVISIONS	DATE
	VERT. DATUM	NAVD88
	DATE:	5/4/22
	DRAWN BY:	ASD
	CHECKED:	
	APPROVED:	
	FIELD BK:	-
	FILE: CAMDEN PEARL STREET	
	PROJECT:	#30903

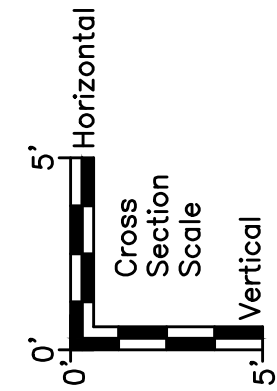
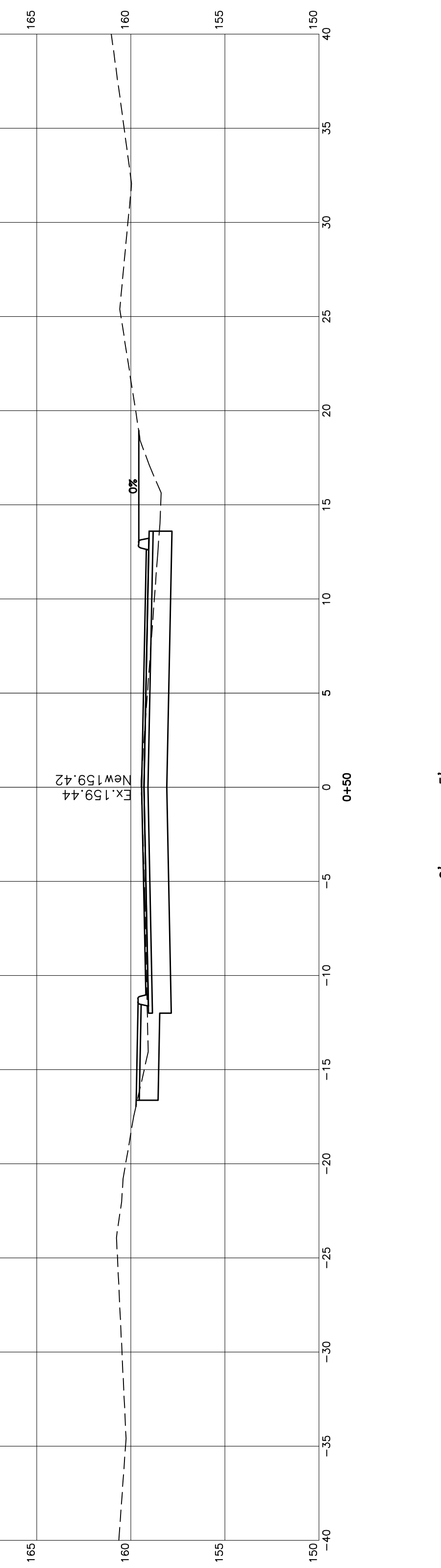
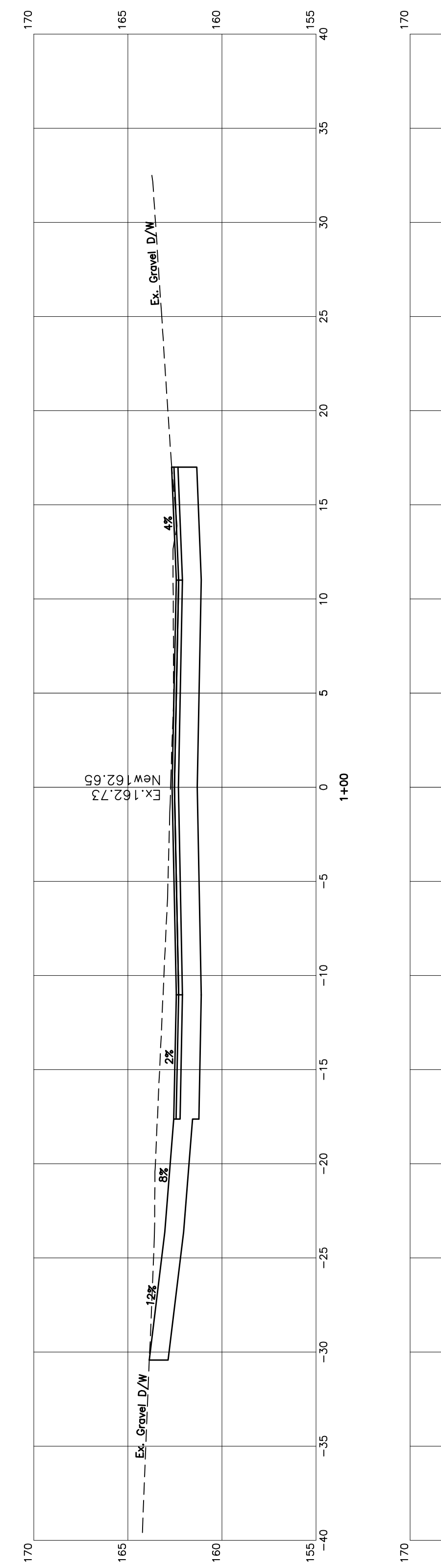
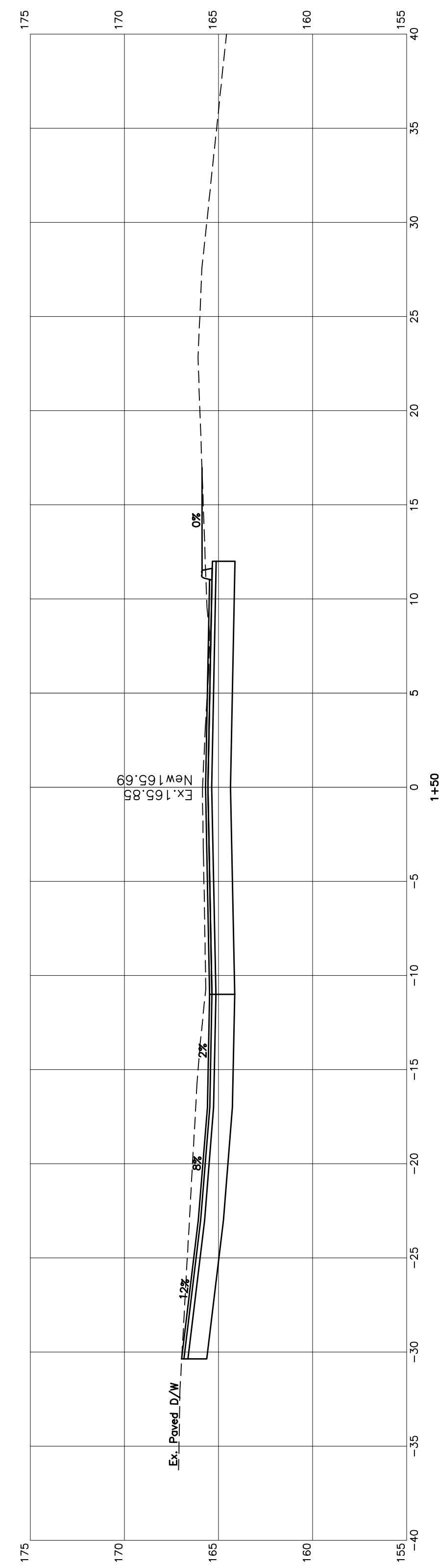
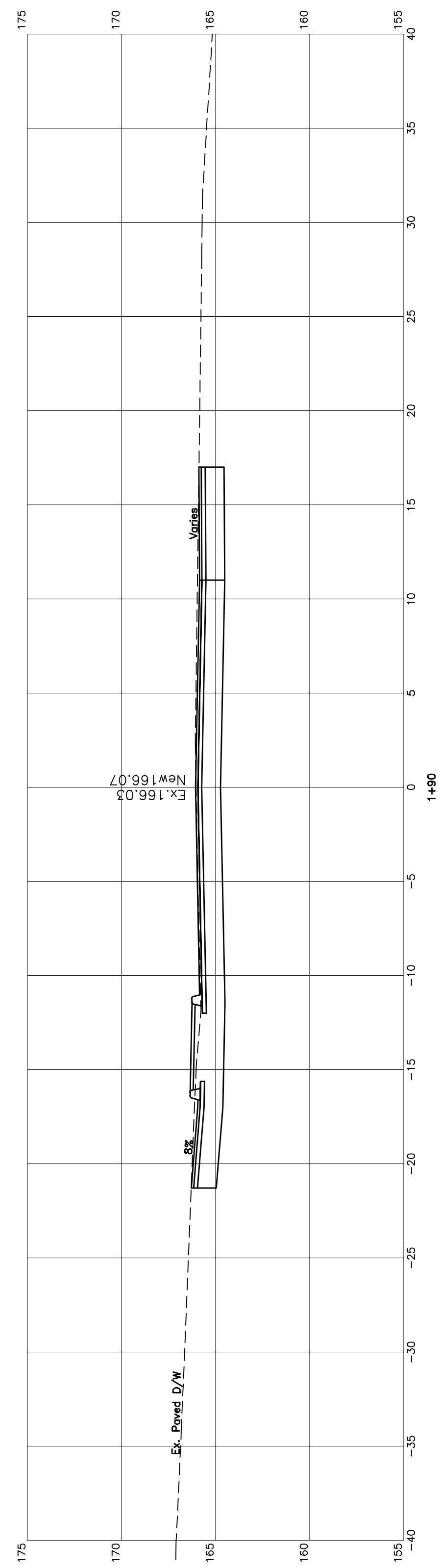
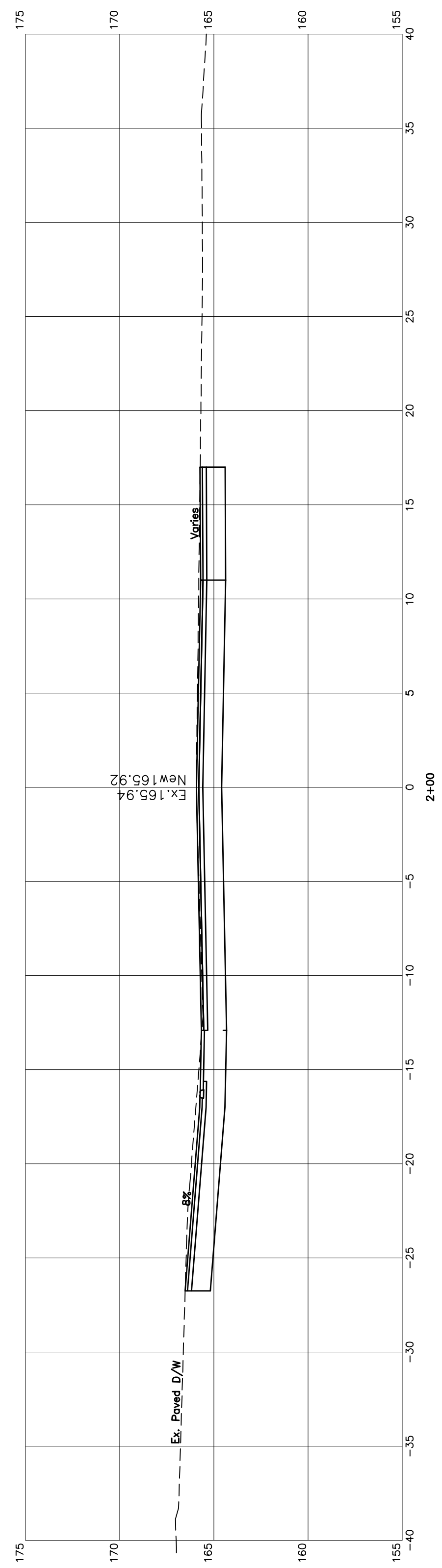
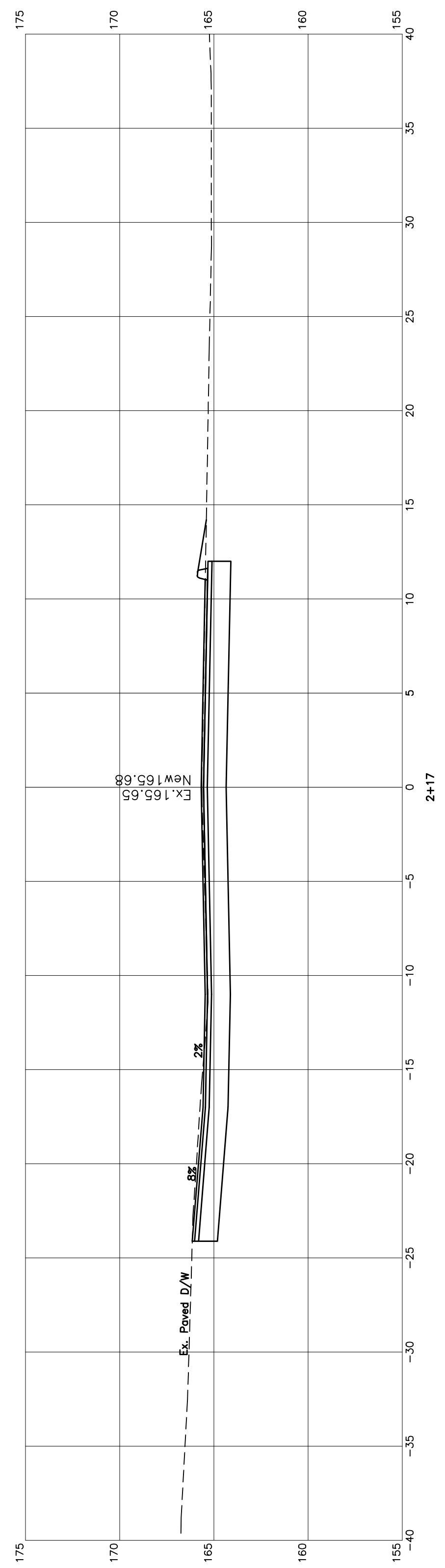
REVIEW COPY ONLY - NOT FOR CONSTRUCTION	PEARL STREET SEWER, STORM DRAIN, & STREET REHABILITATION PROJECT	
	PEARL STREET PLAN & PROFILE STATION 36+00 TO 39+83	
	SHEET	8 OF -



Note: On the Original Full-Scale Drawing, this dimension is 6"

REVISIONS		DATE
NO.		

REVIEW COPY ONLY NOT FOR CONSTRUCTION	VERT. DATUM NAVD88 DATE: 5/4/22 DRAWN BY: ASD CHECKED BY: APPROVED BY: FIELD BK: FILE: CAMDEN PEARL STREET PROJECT: #30903	TOWN OF CAMDEN CAMDEN, MAINE PEARL STREET SEWER, STORM DRAIN, & STREET REHABILITATION PROJECT FREE STREET PLAN & PROFILE	SHEET 9 OF 9
	<small>2 DIRIGO DRIVE, FAIRFIELD, MAINE 04937 (207) 453-2401</small>		



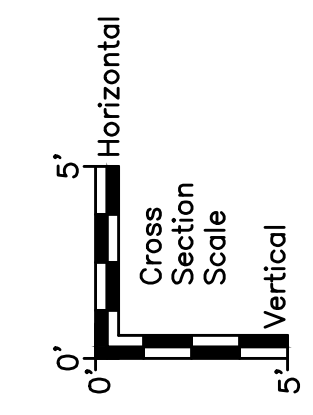
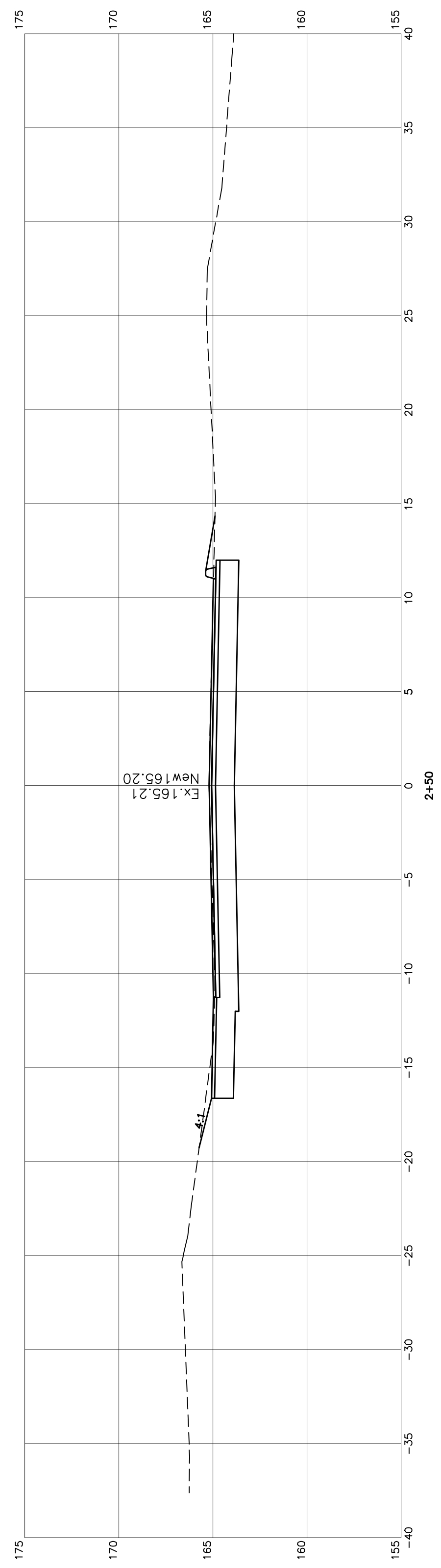
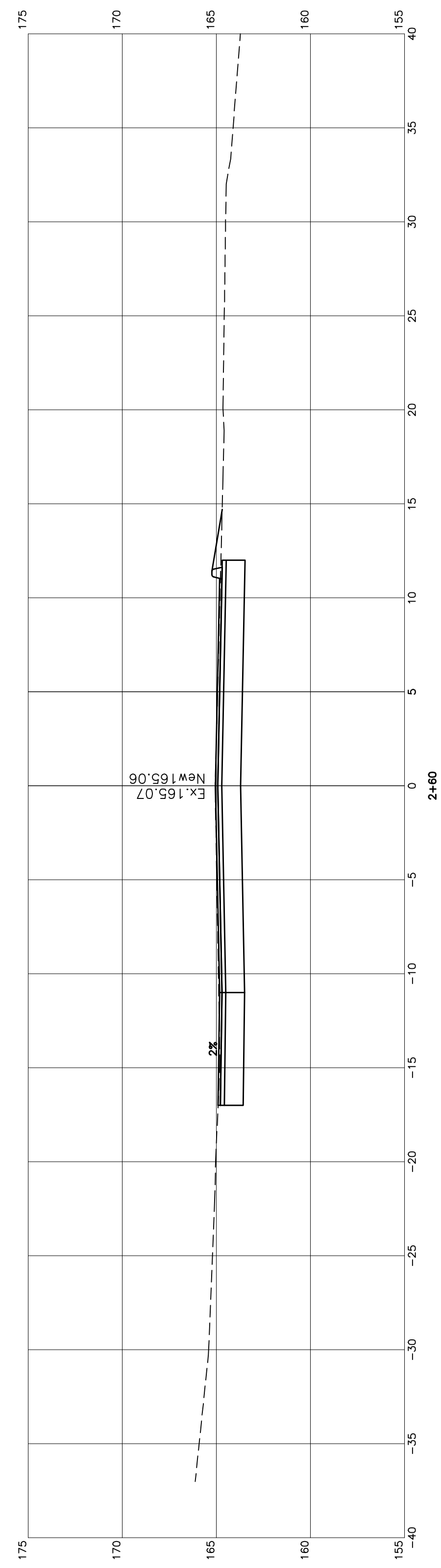
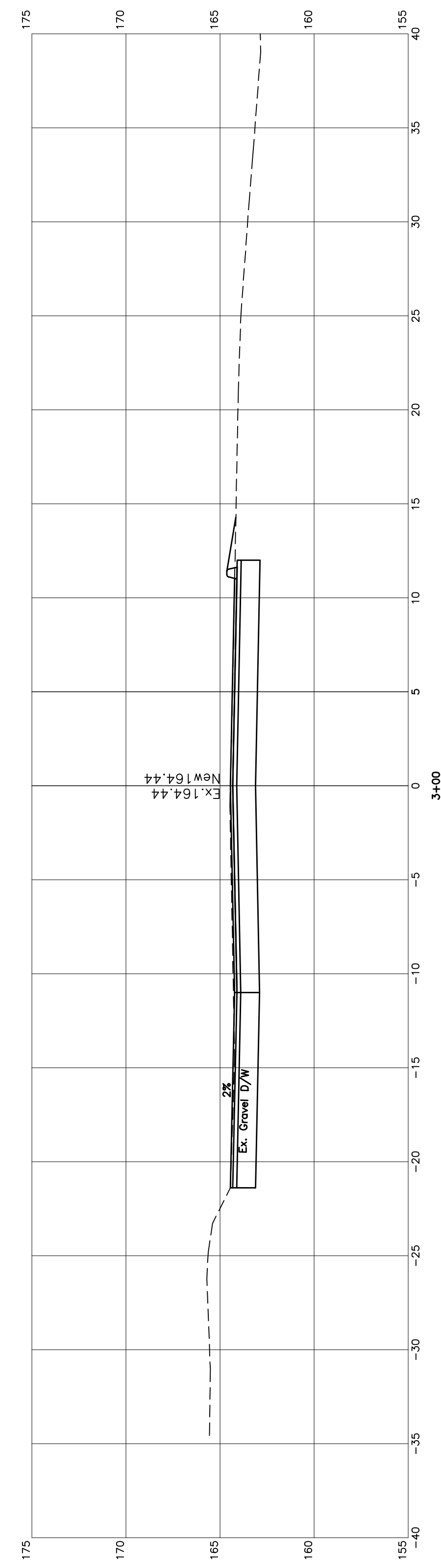
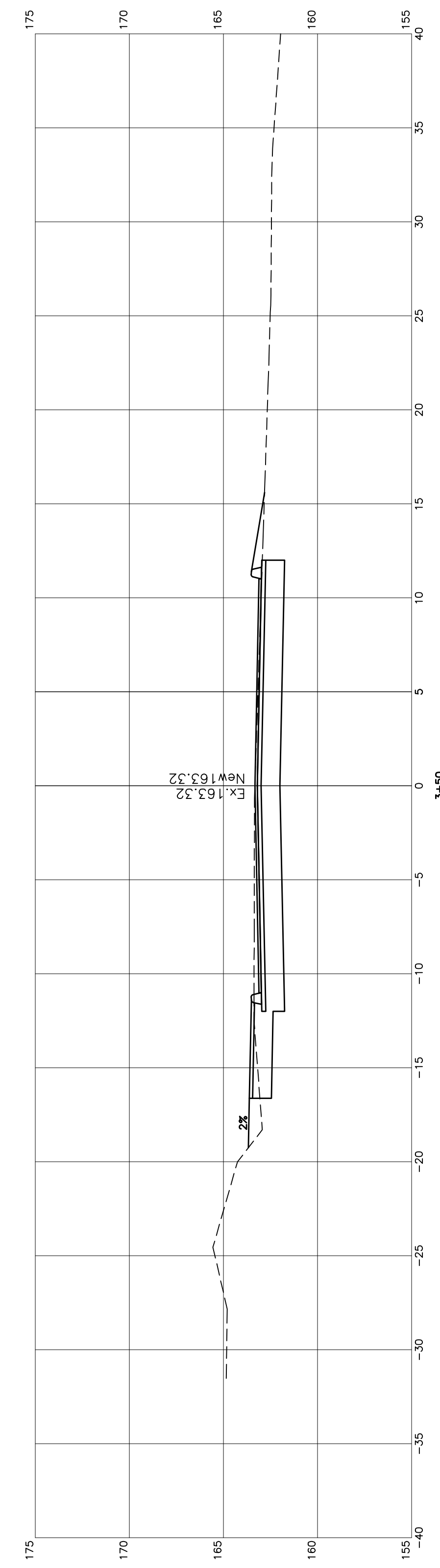
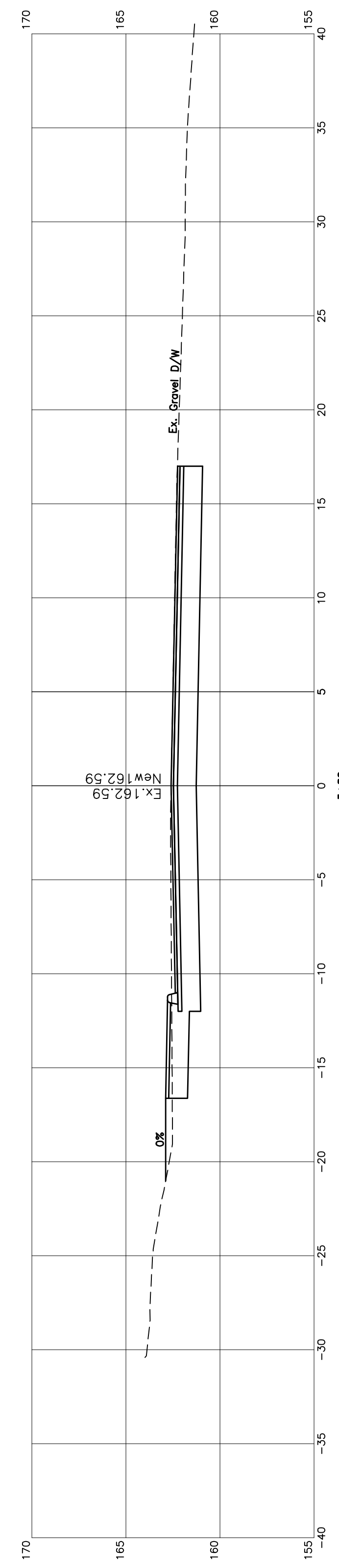
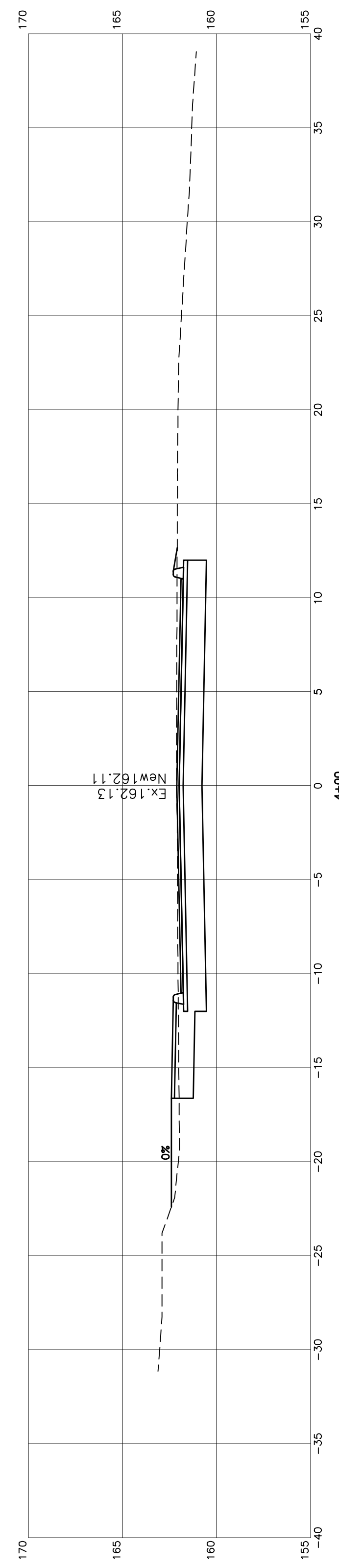
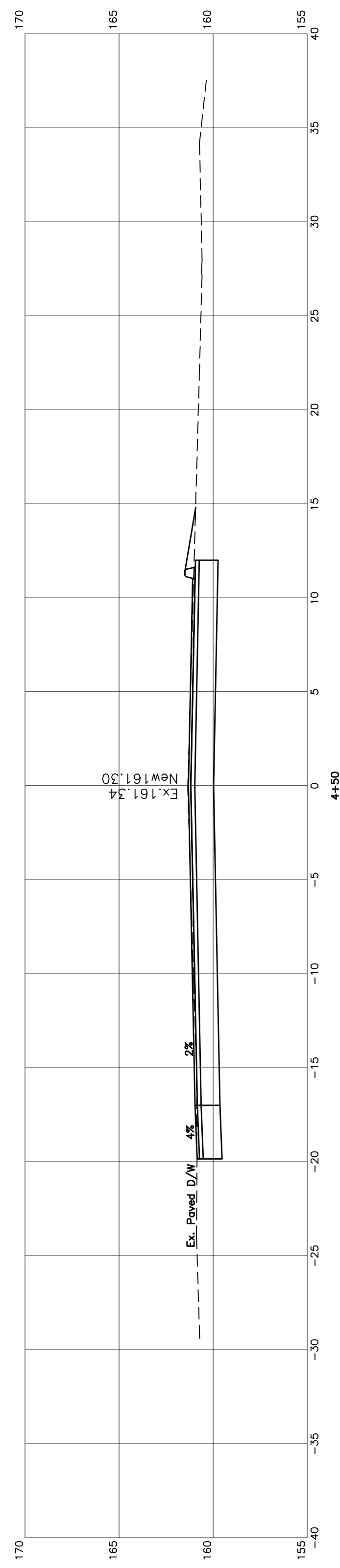
← Note: On the Original Full-Scale Drawing, this dimension is 6" →

		TOWN OF CAMDEN CAMDEN, MAINE	
		PEARL STREET SEWER, STORM DRAIN, & STREET REHABILITATION PROJECT	
		PEARL STREET CROSS SECTIONS STATION 0+50 TO 2+17	
		DIRIGO ENGINEERING	
		<small>2 DIRIGO DRIVE, FAIRFIELD, MAINE 04937 (207) 453-2401</small>	
		SHEET 10 OF 10	

NO.	REVISIONS	DATE

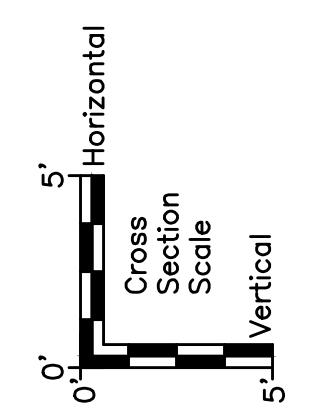
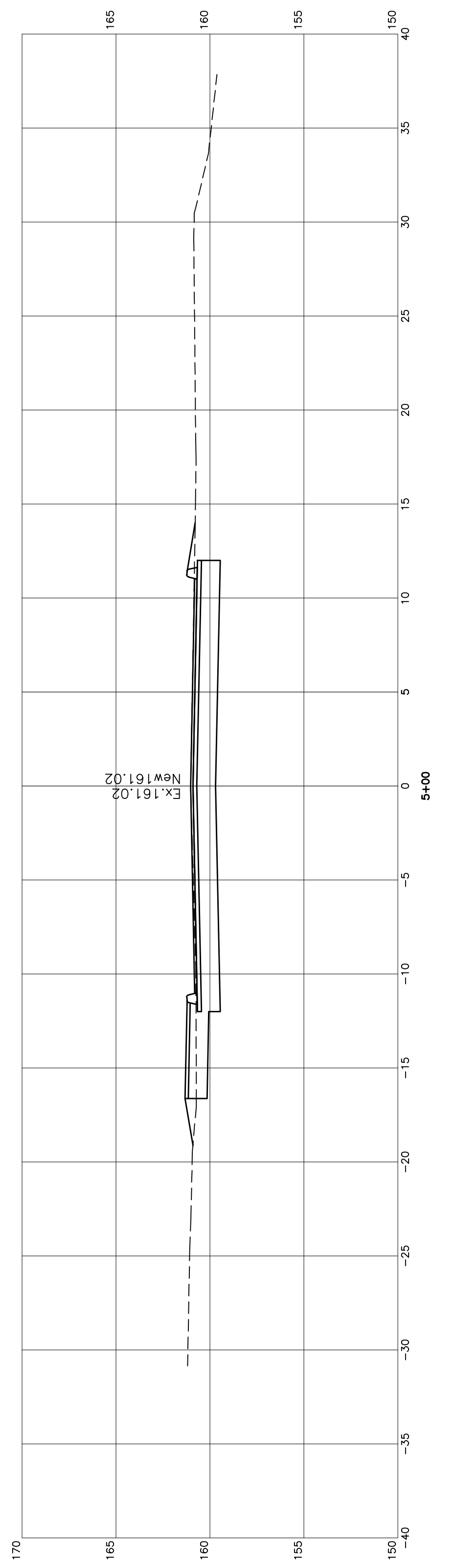
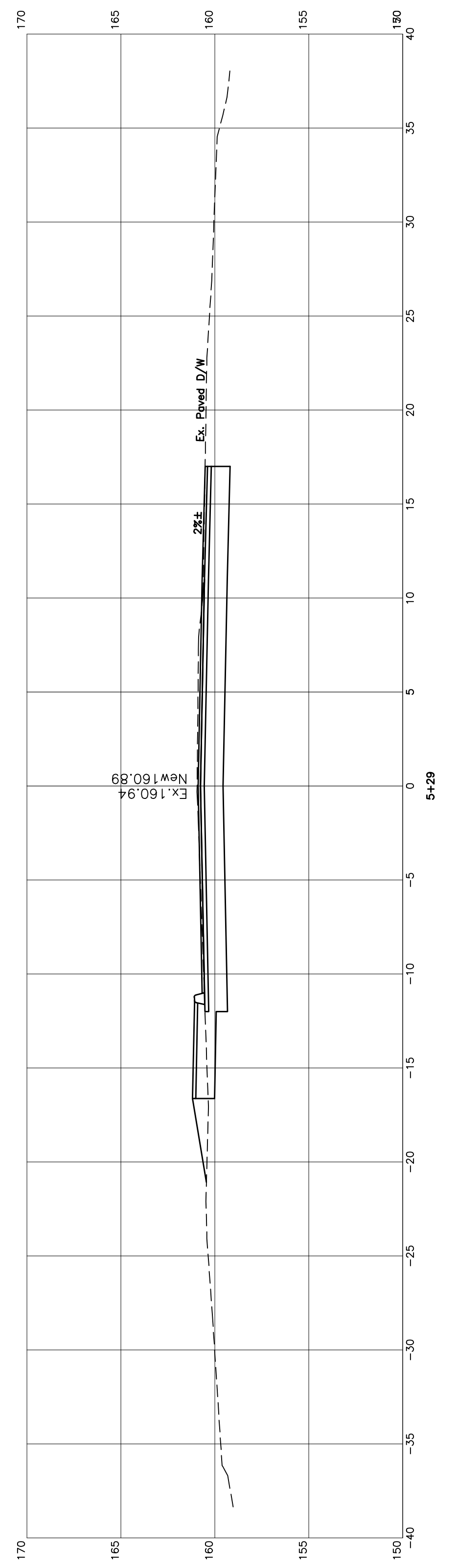
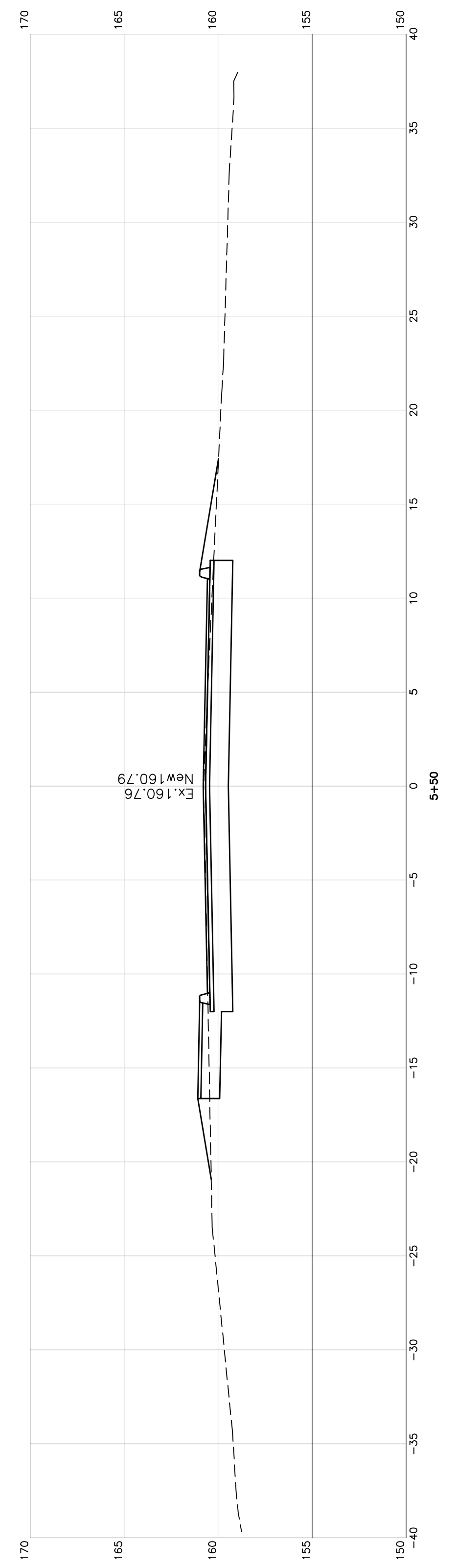
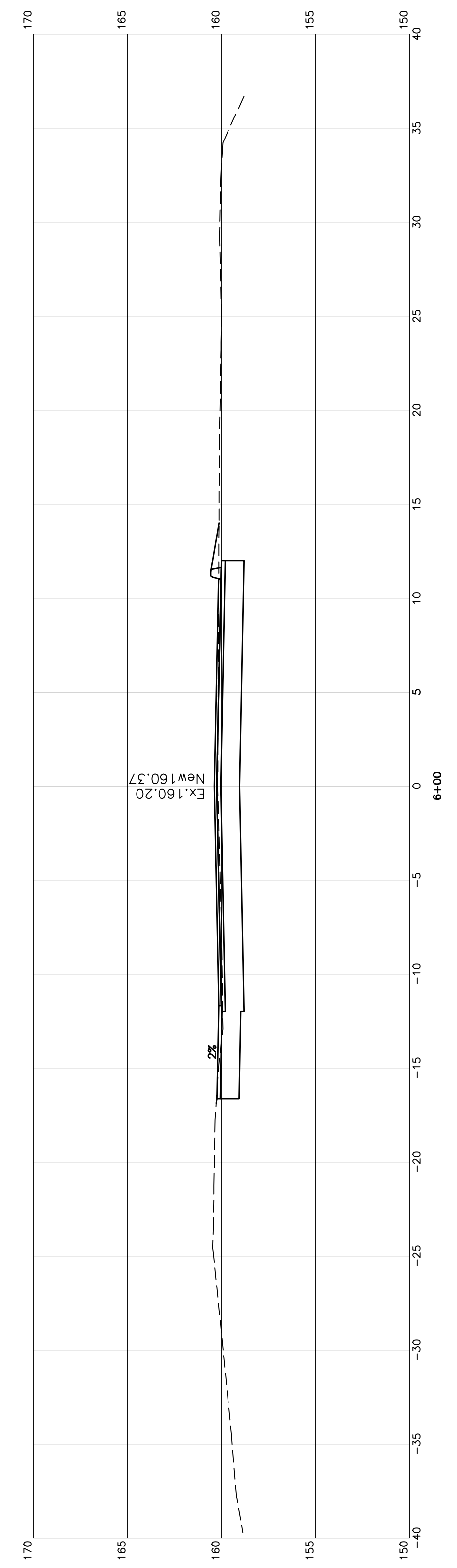
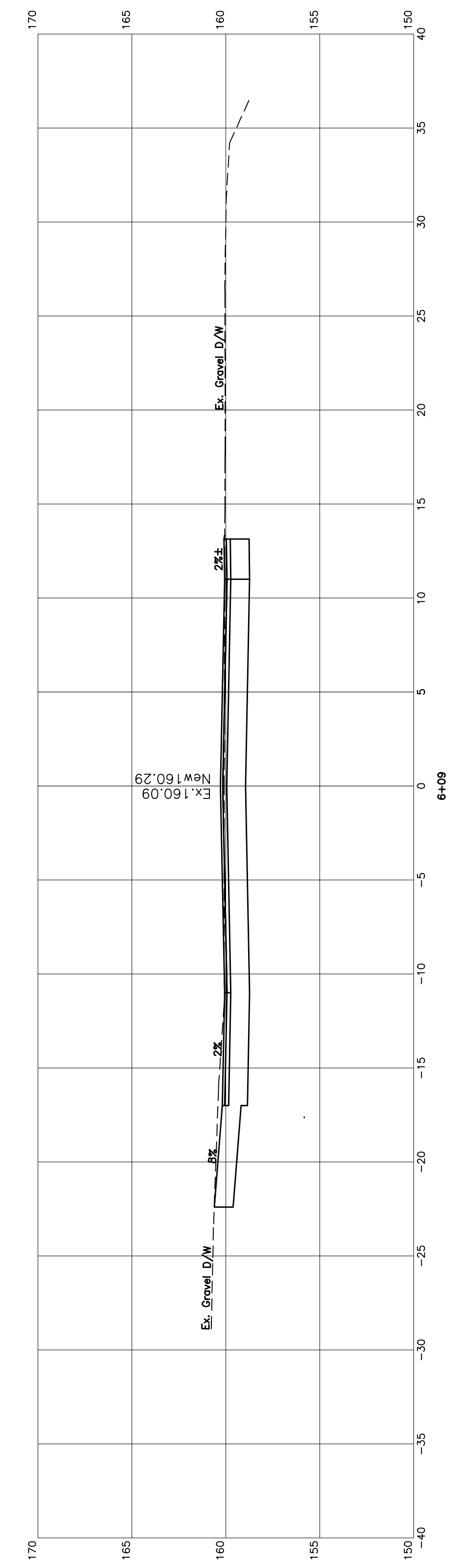
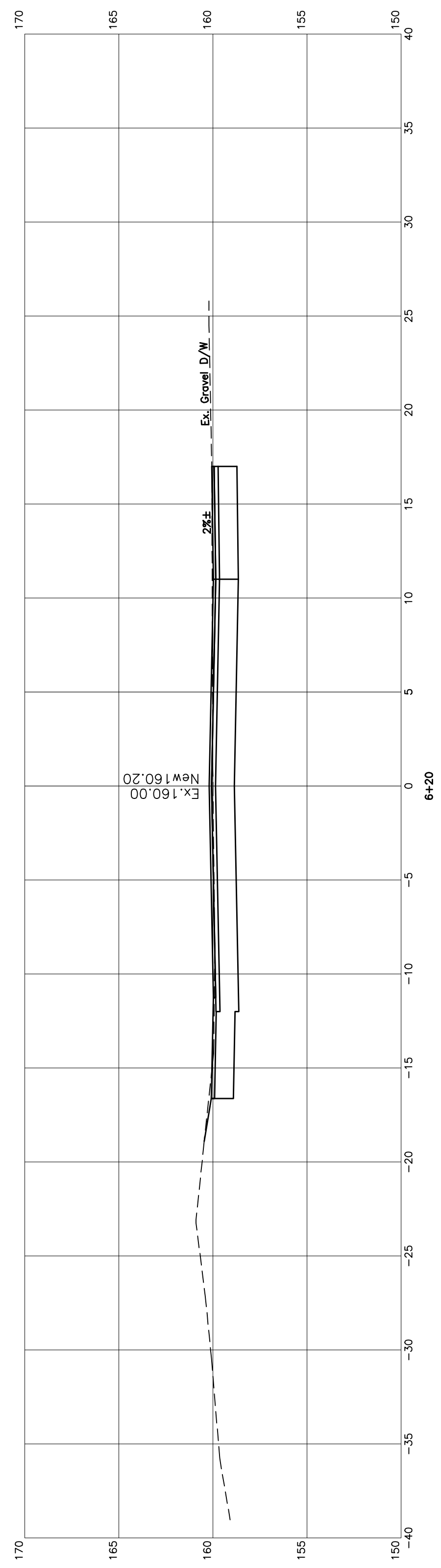
VERT. DATUM	NAVD88
DATE:	5/4/22
DRAWN BY:	ASD
CHECKED:	
APPROVED:	
FIELD BK:	-
FILE:	CAMDEN PEARL STREET
PROJECT:	#30903

REVIEW COPY
ONLY
-
NOT FOR
CONSTRUCTION



NO.		REVISIONS		DATE
REVIEW COPY ONLY		VERT. DATUM	NAVD88	
NOT FOR CONSTRUCTION		DATE:	5/4/22	
		DRAWN BY:	ASD	
		CHECKED:		
		APPROVED:		
		FIELD BK:	-	
		FILE:	CAMDEN PEARL STREET	
		PROJECT:	#30903	
TOWN OF CAMDEN CAMDEN, MAINE PEARL STREET SEWER, STORM DRAIN, & STREET REHABILITATION PROJECT PEARL STREET CROSS SECTIONS STATION 2+50 TO 4+50				
DIRIGO ENGINEERING <small>2 DIRIGO DRIVE, FAIRFIELD, MAINE 04937 (207) 453-2401</small>				SHEET 11 OF 11

Note: On the Original Full-Scale Drawing, this dimension is 6"



Note: On the Original Full-Scale Drawing, this dimension is 6"

NO.		REVISIONS		DATE
REVIEW COPY ONLY		VERT. DATUM	NAVD88	
NOT FOR CONSTRUCTION		DATE:	5/4/22	
		DRAWN BY:	ASD	
		CHECKED:		
		APPROVED:		
		FIELD BK:	-	
		FILE: CAMDEN PEARL STREET		
		PROJECT: #30903		

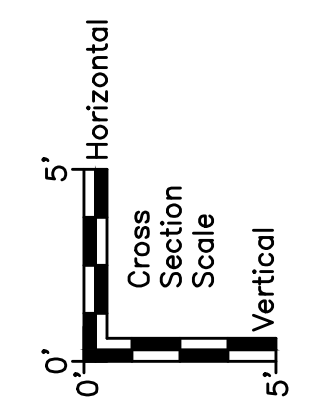
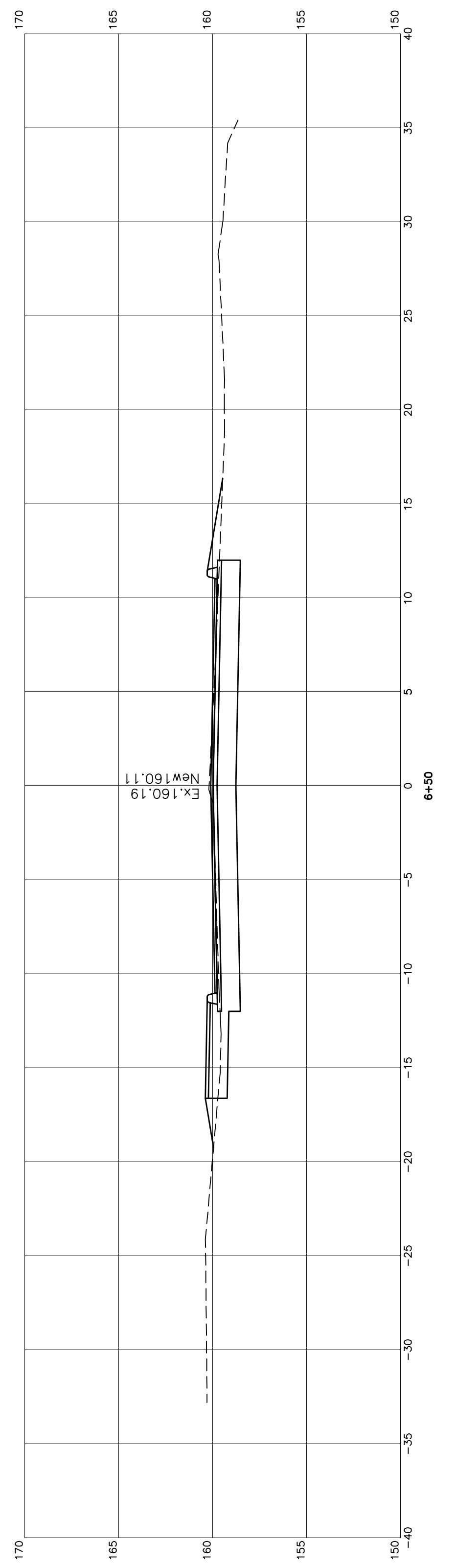
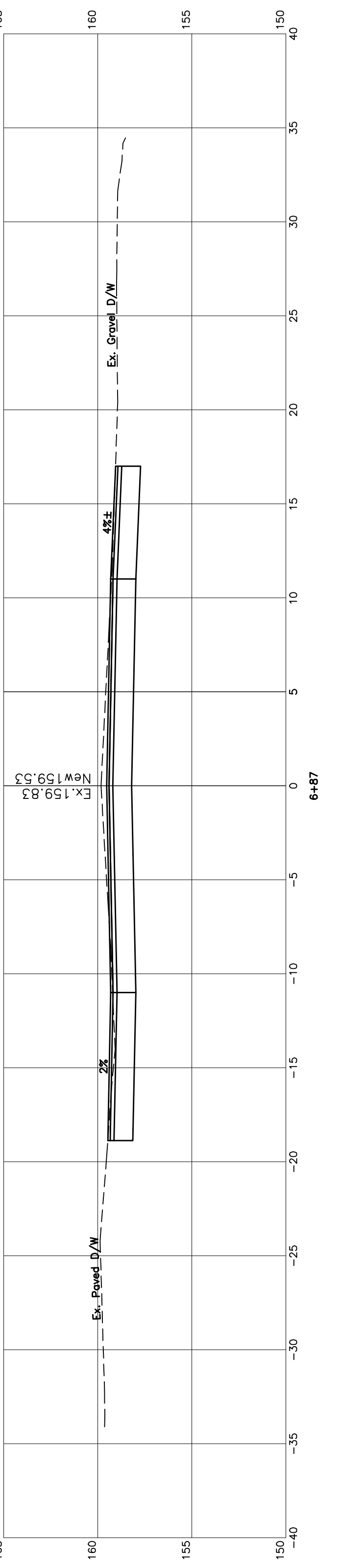
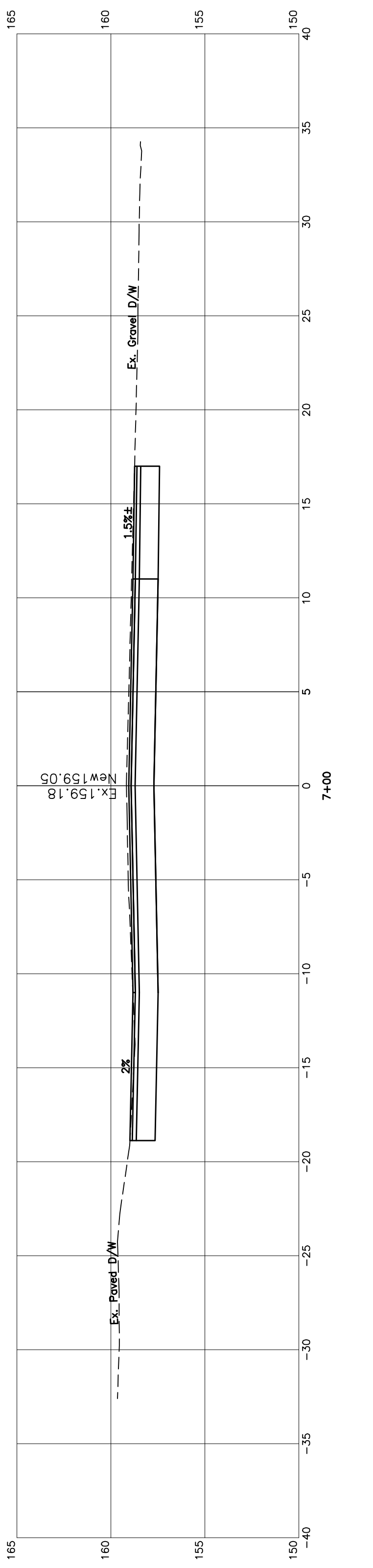
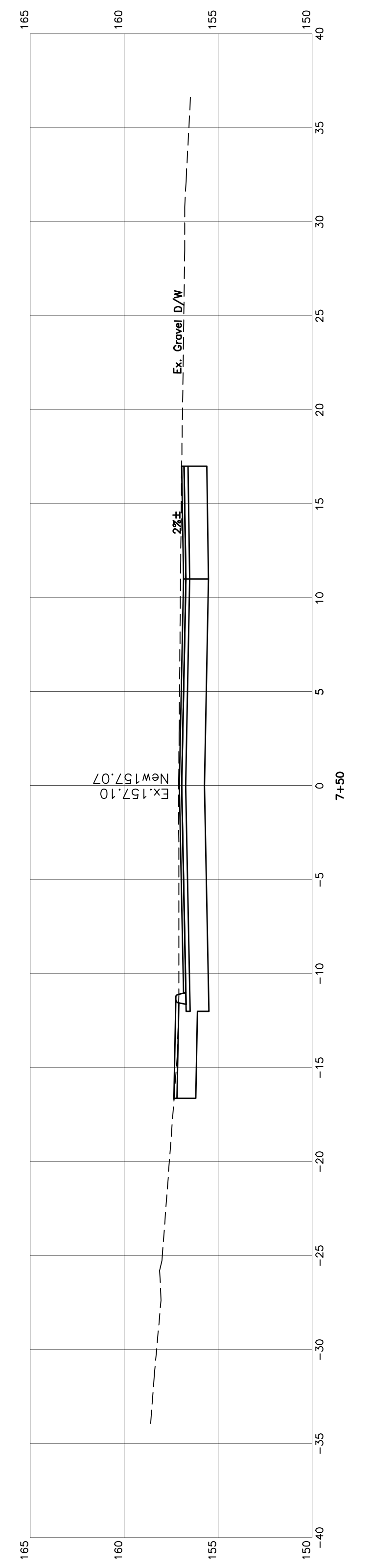
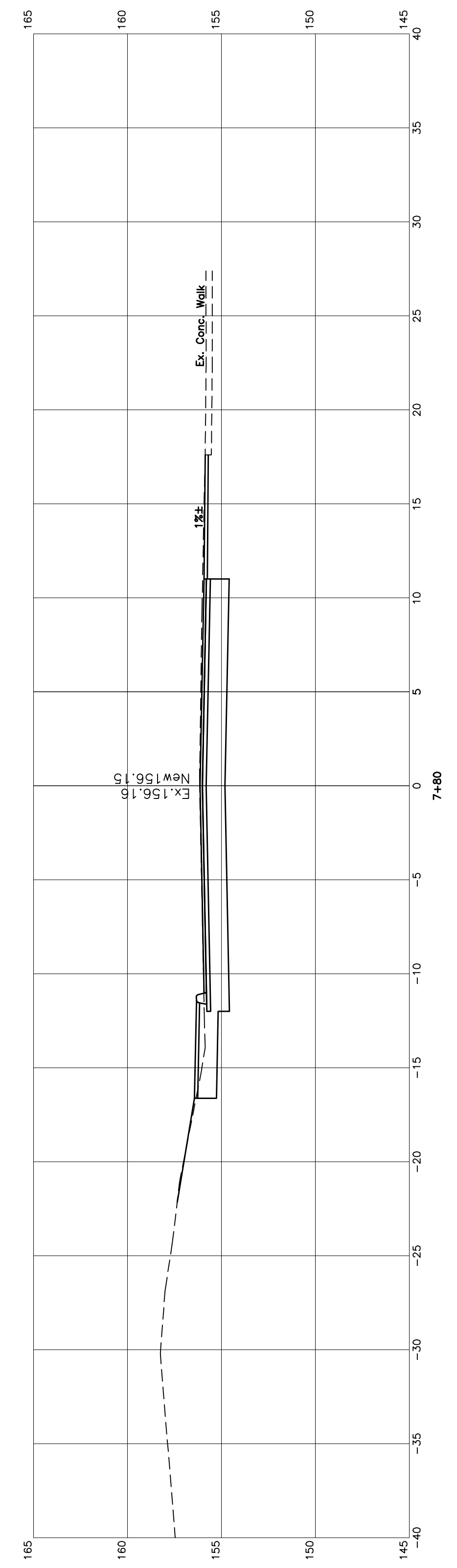
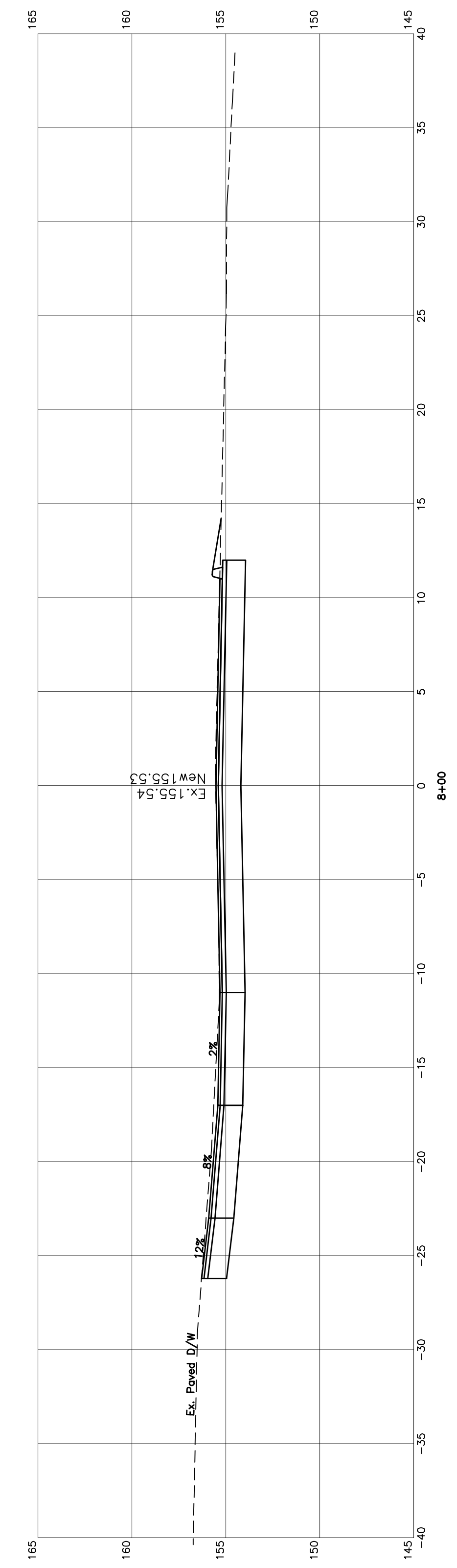
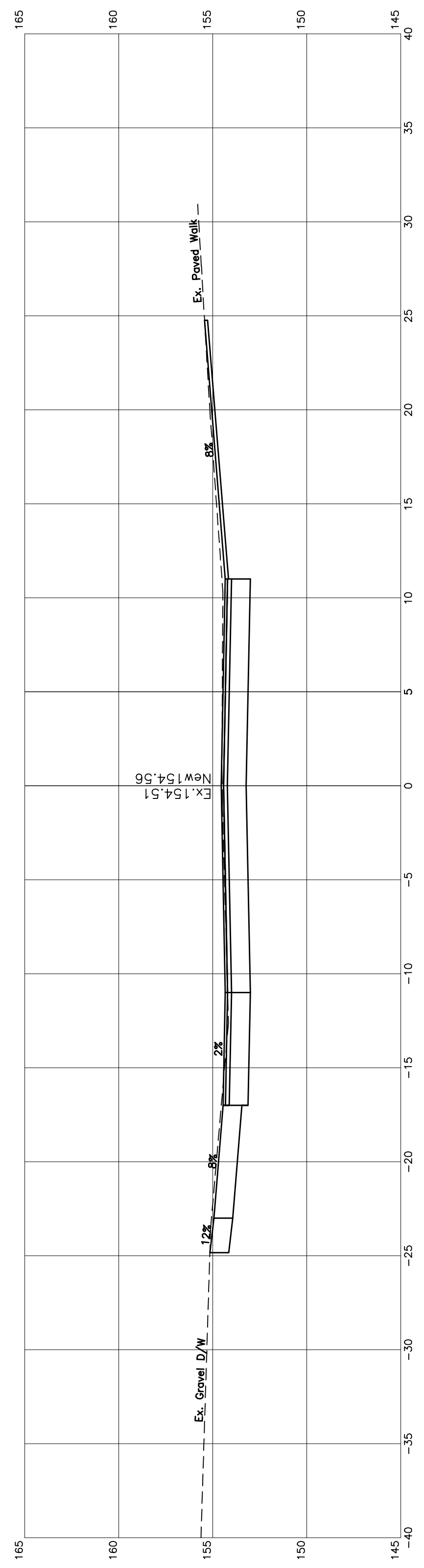
TOWN OF CAMDEN
CAMDEN, MAINE

**PEARL STREET SEWER, STORM DRAIN,
& STREET REHABILITATION PROJECT**

**PEARL STREET CROSS SECTIONS
STATION 5+00 TO 6+20**

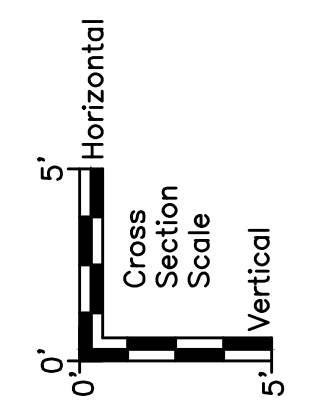
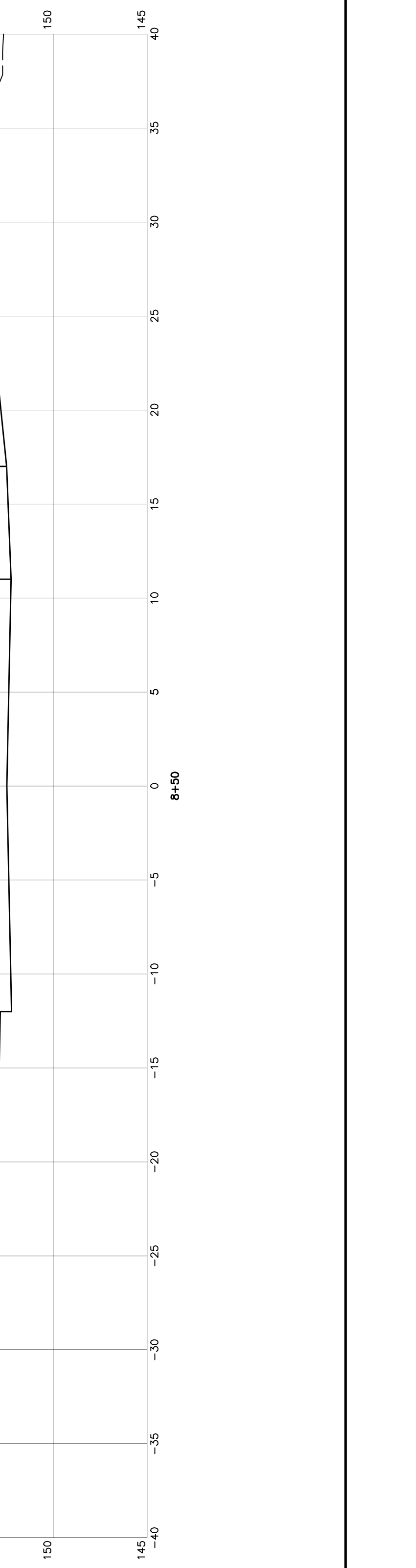
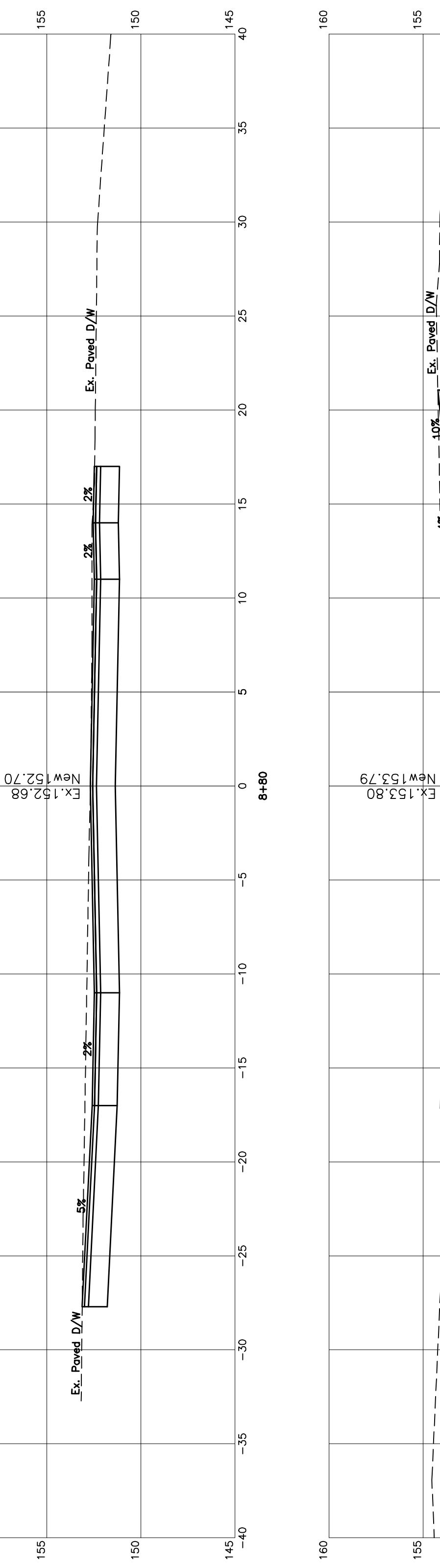
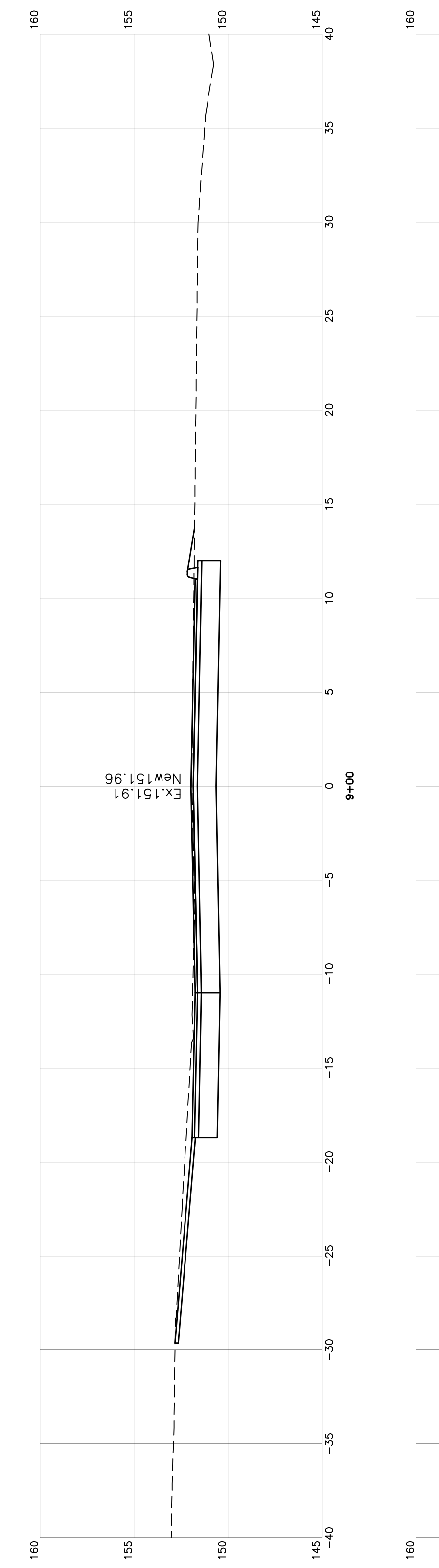
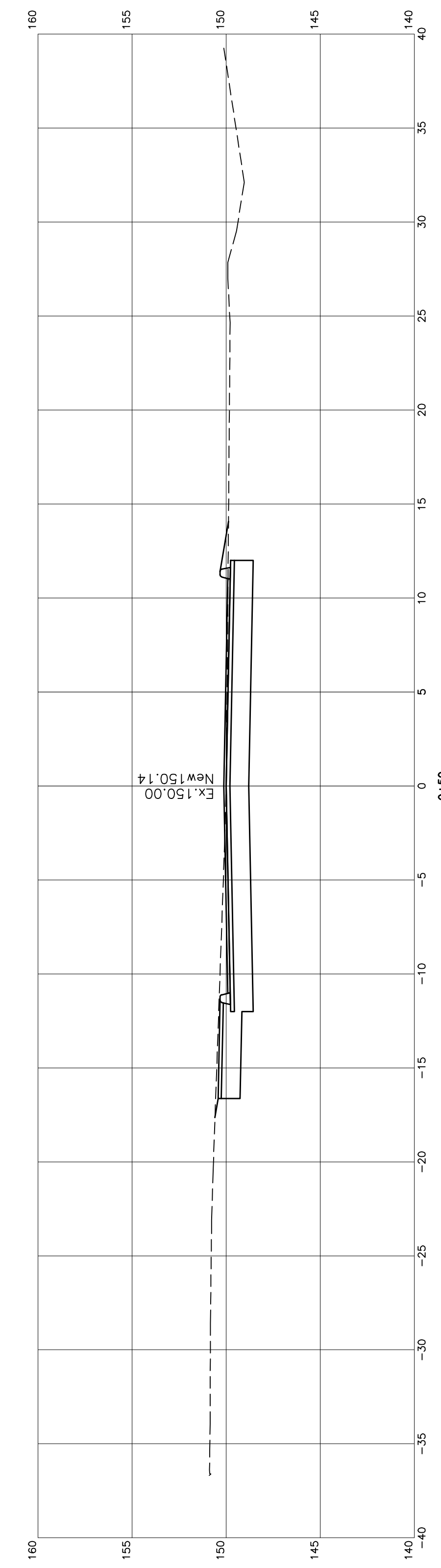
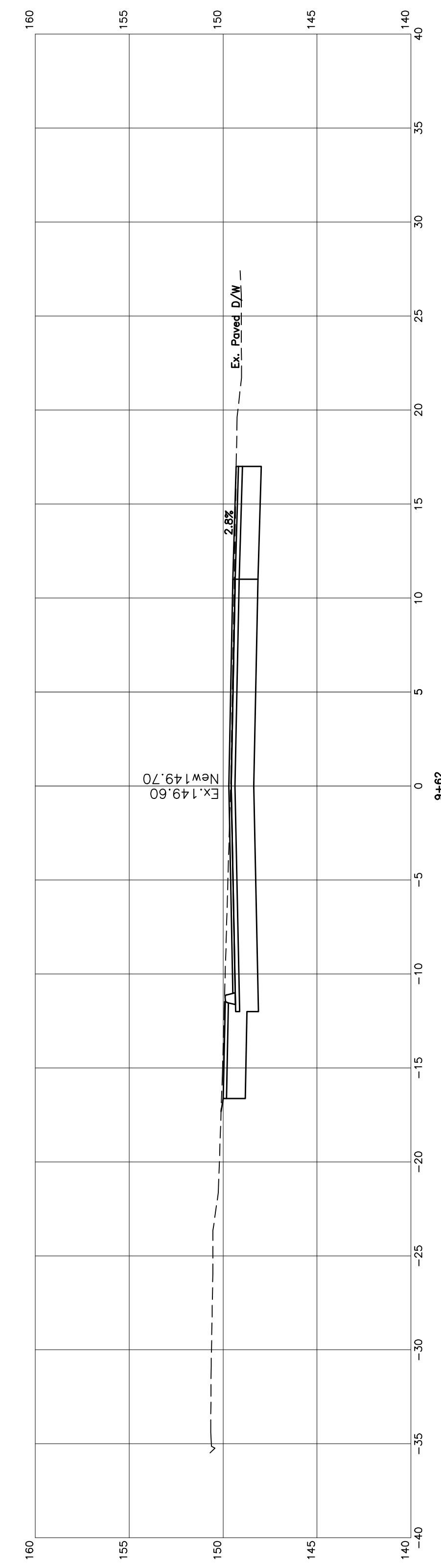
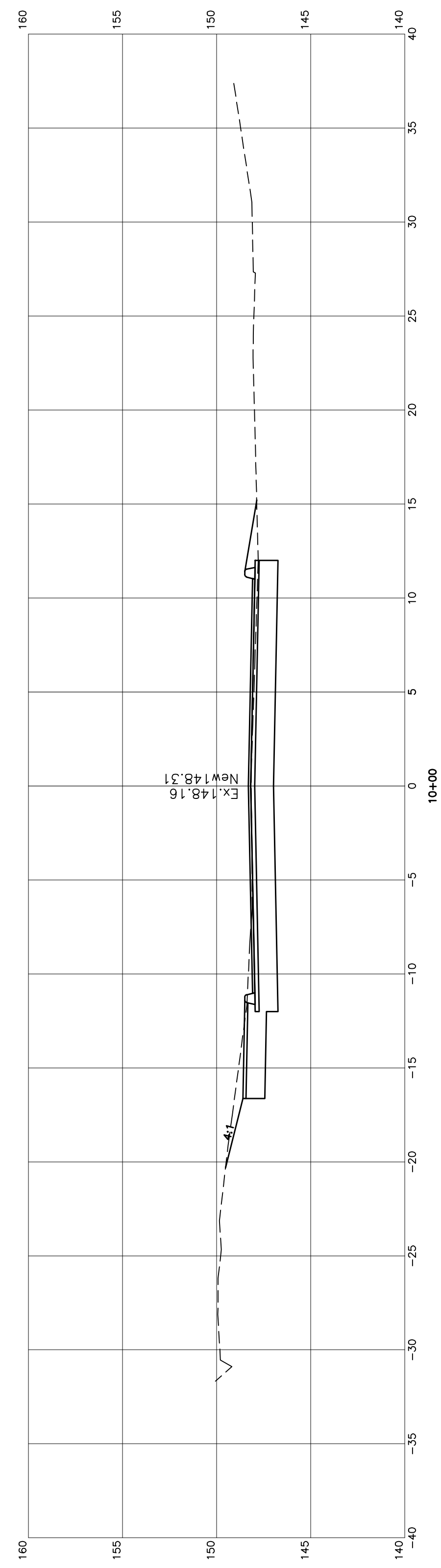
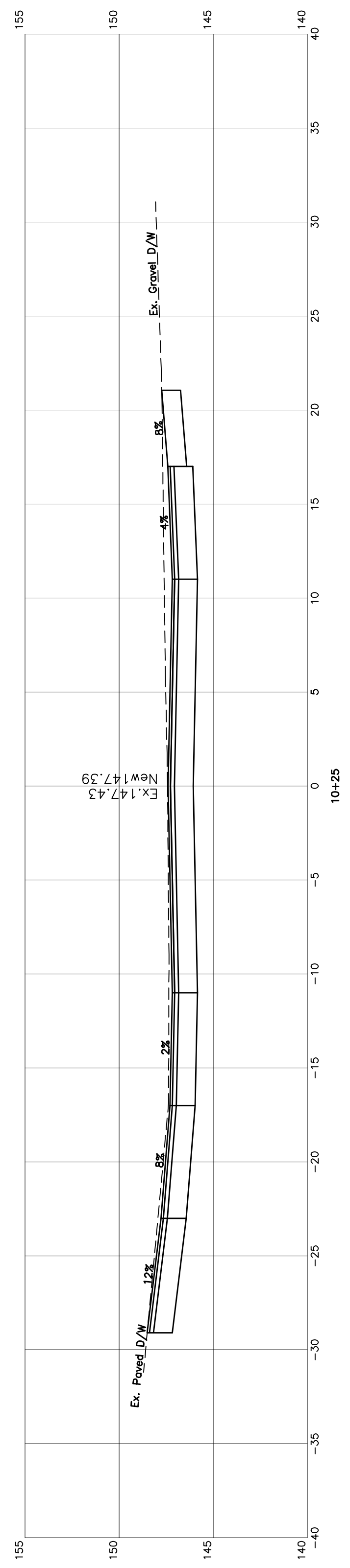
DIRIGO ENGINEERING
2 DIRIGO DRIVE, FAIRFIELD, MAINE 04937 (207) 453-2401

SHEET 12 OF 12




Note: On the Original Full-Scale Drawing, this dimension is 6"

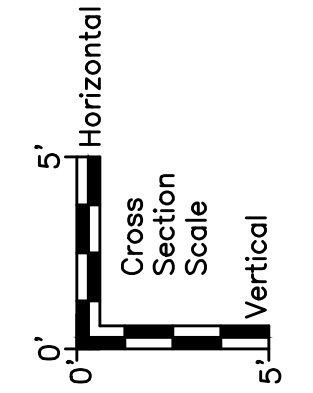
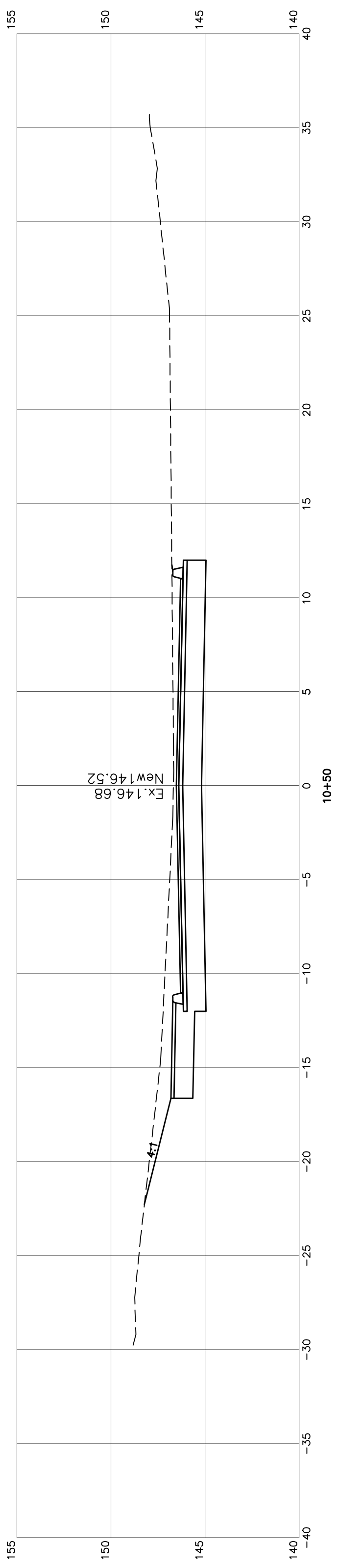
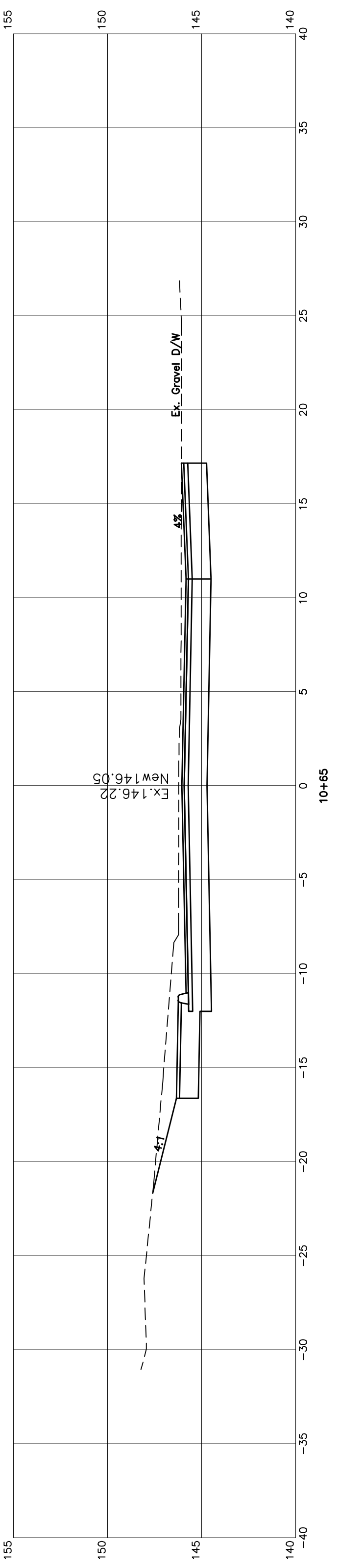
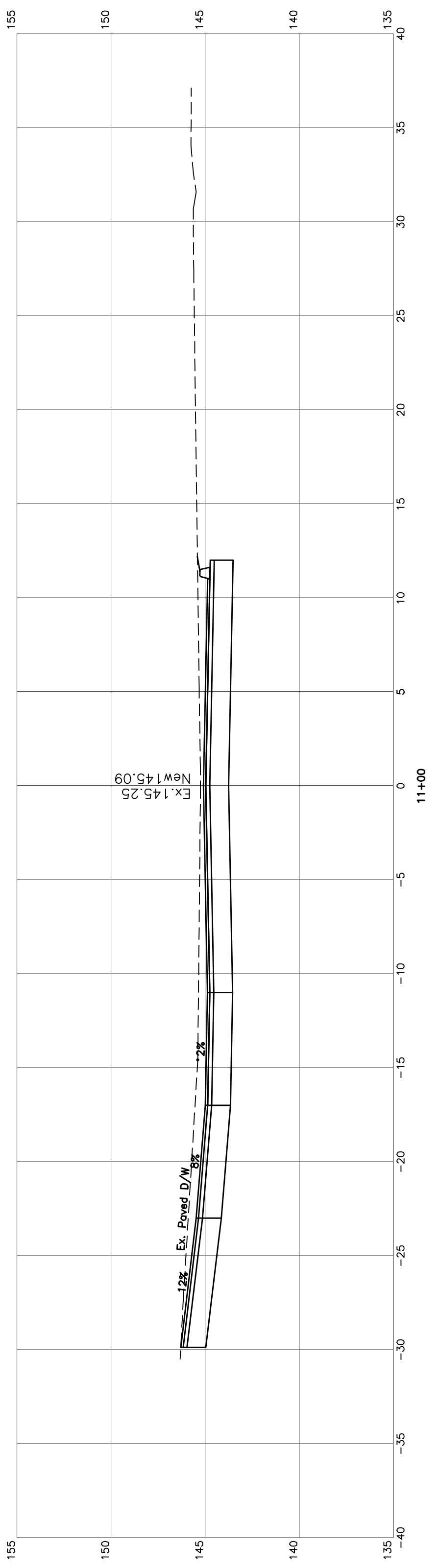
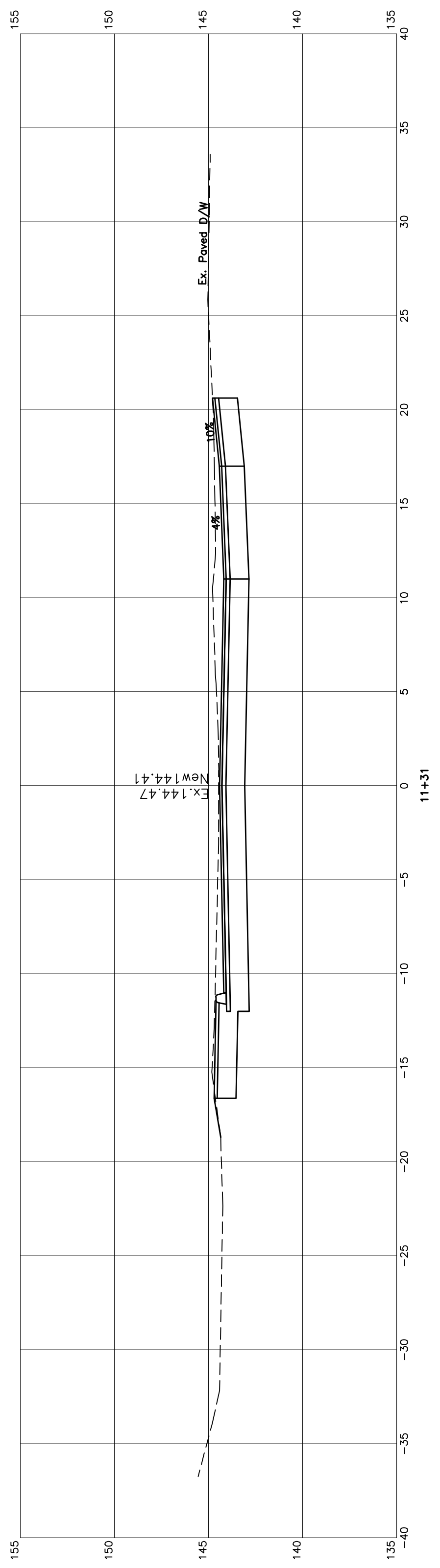
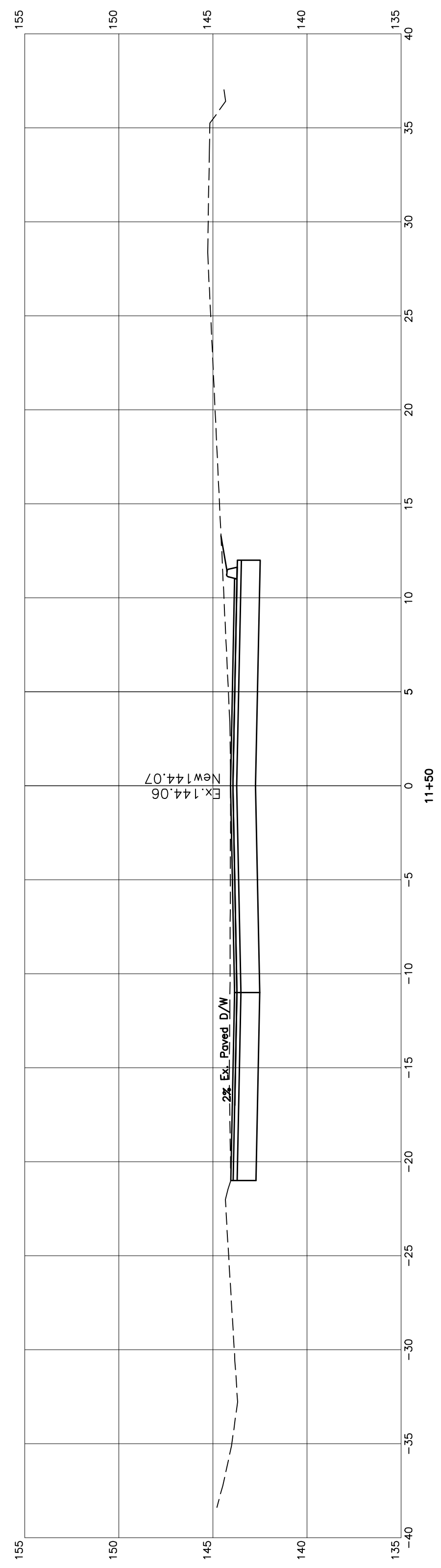
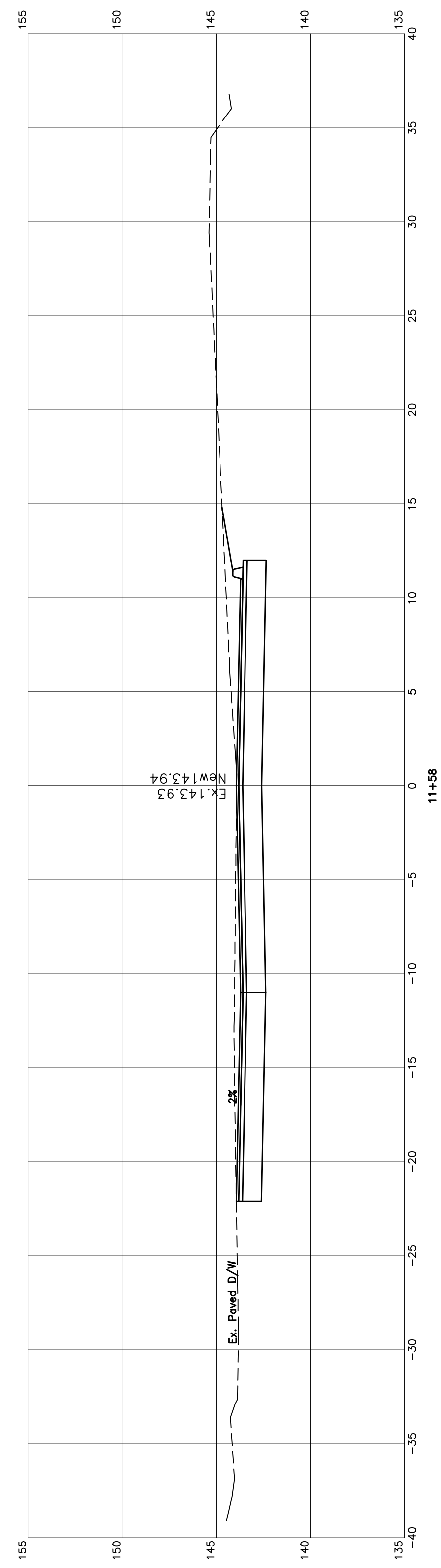
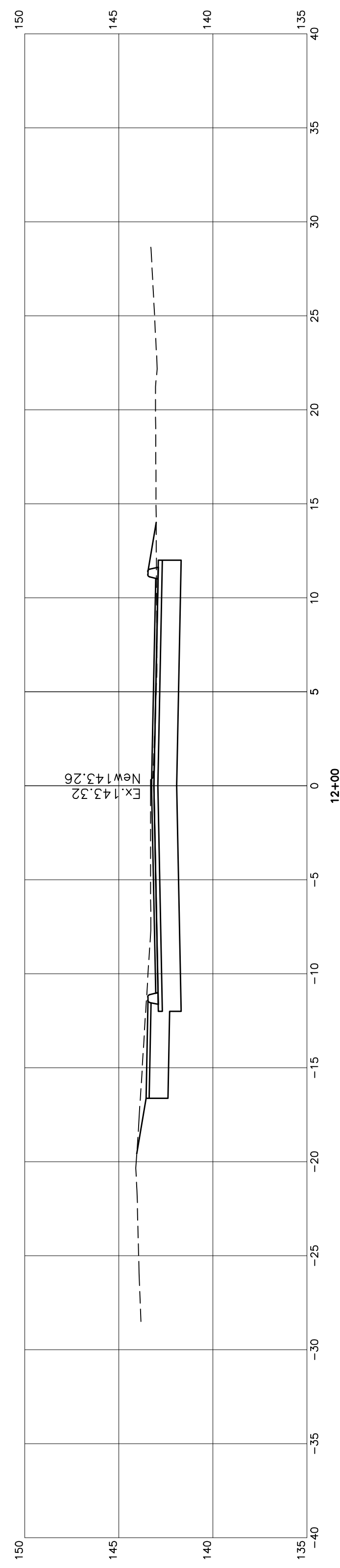
REVISIONS		DATE	TOWN OF CAMDEN CAMDEN, MAINE	
NO.			PEARL STREET SEWER, STORM DRAIN, & STREET REHABILITATION PROJECT	
VERT. DATUM		NAVD88	PEARL STREET CROSS SECTIONS STATION 6+50 TO 8+29	
DATE:		5/4/22		
DRAWN BY:		ASD		
CHECKED:			SHEET	
APPROVED:			13 OF -	
FIELD BK:		-	2 DIRIGO DRIVE, FAIRFIELD, MAINE 04937 (207) 453-2401	
FILE:		CAMDEN PEARL STREET		
PROJECT:		#30903		



Note: On the Original Full-Scale Drawing, this dimension is 6"


REVISIONS		DATE
NO.		

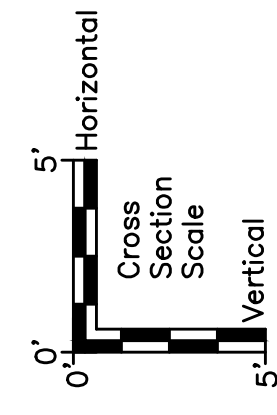
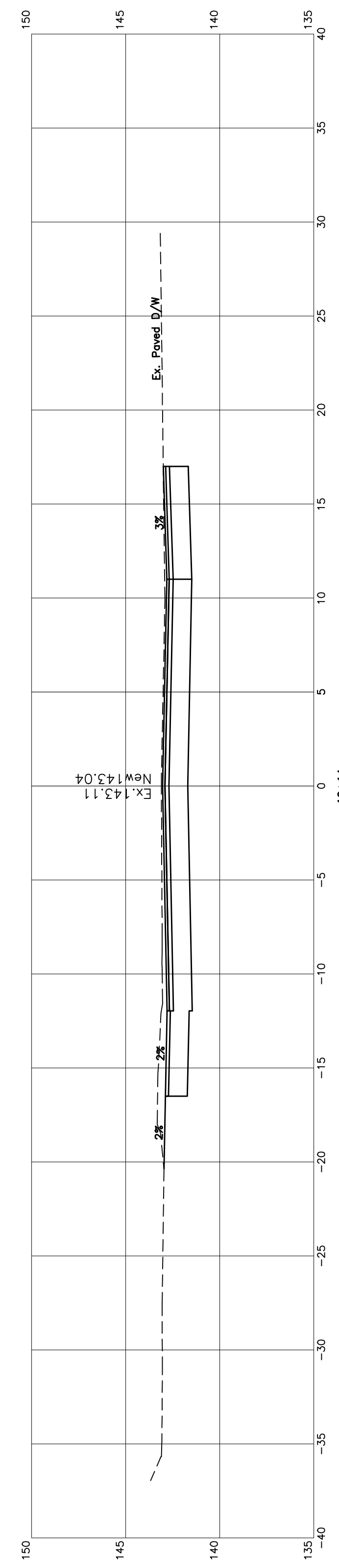
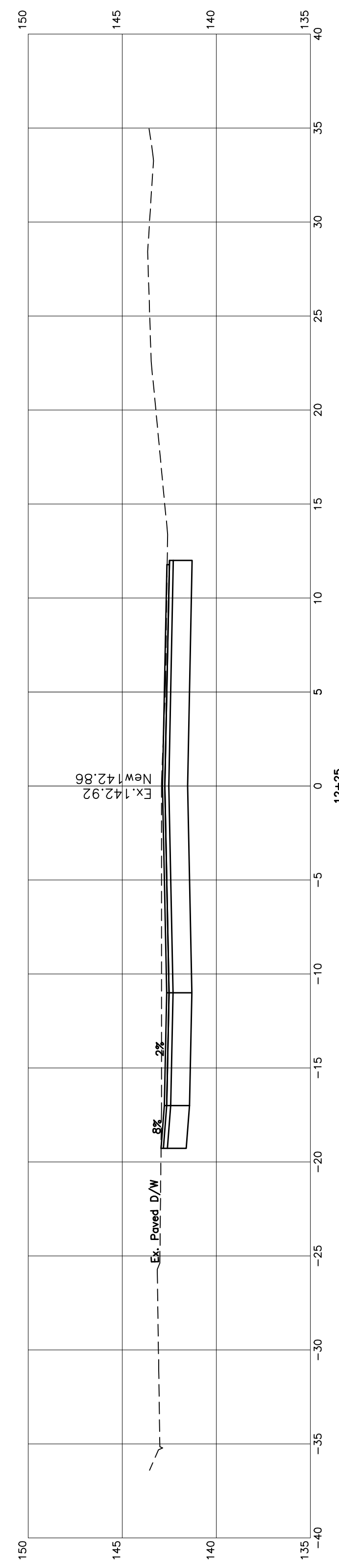
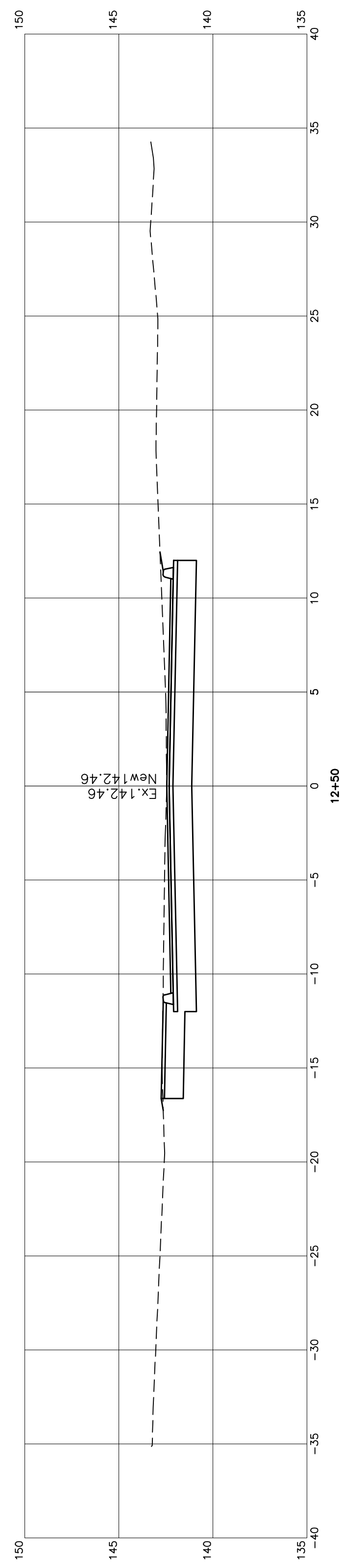
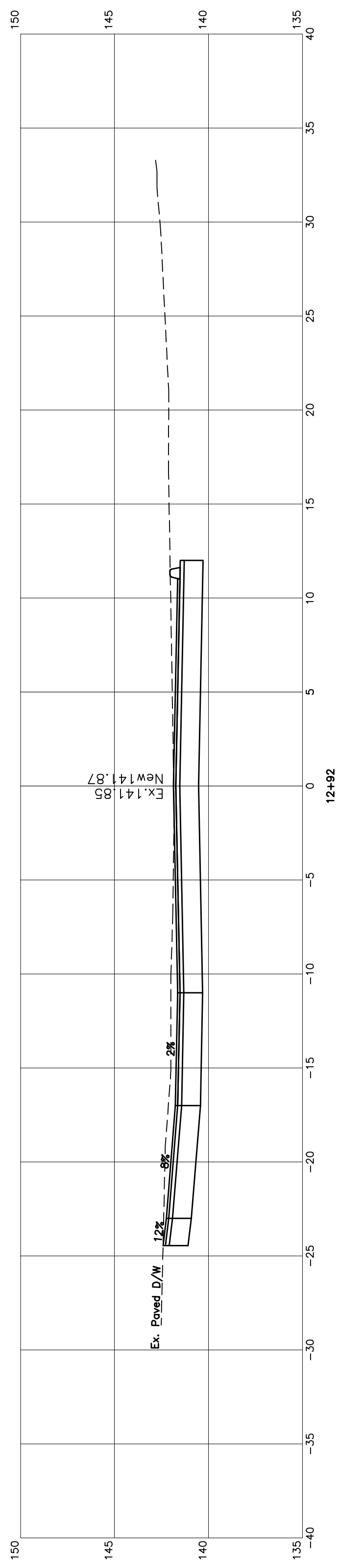
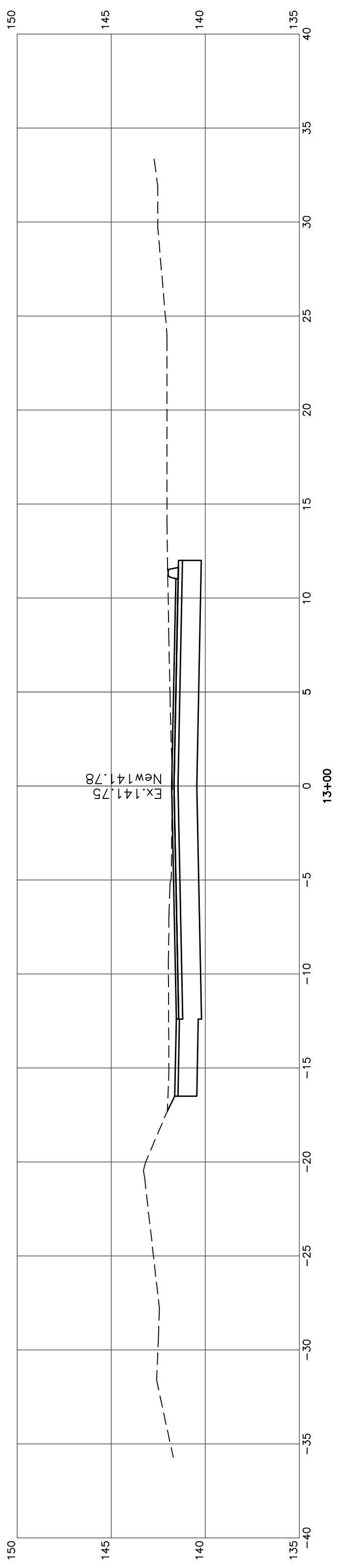
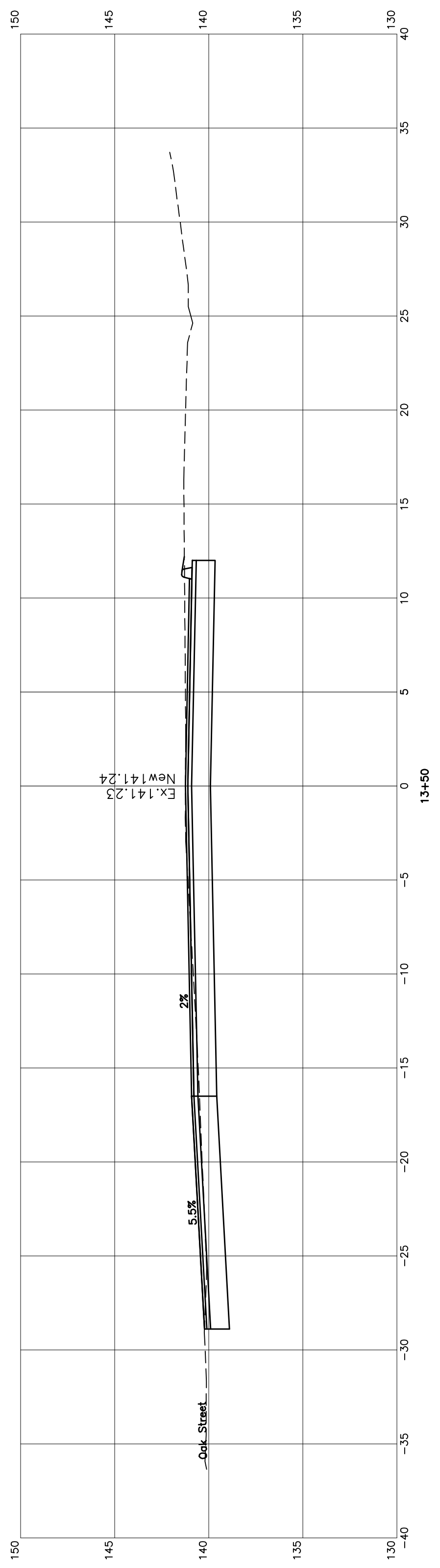
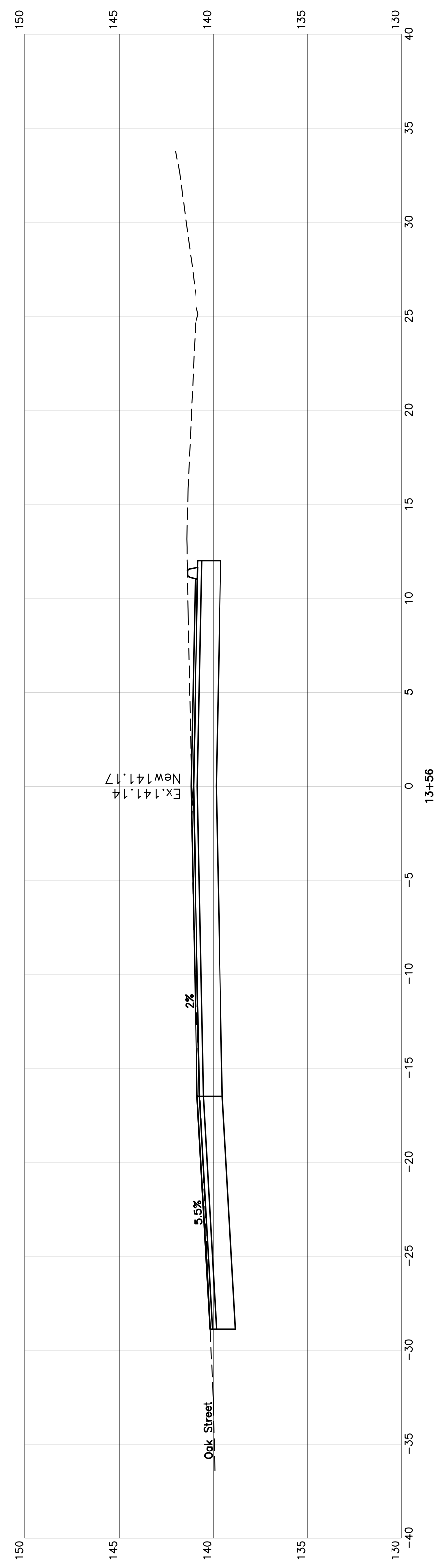
VERT. DATUM	NAVD88	TOWN OF CAMDEN CAMDEN, MAINE PEARL STREET SEWER, STORM DRAIN, & STREET REHABILITATION PROJECT PEARL STREET CROSS SECTIONS STATION 8+50 TO 10+25  2 DIRIGO DRIVE, FAIRFIELD, MAINE 04937 (207) 453-2401
DATE:	5/4/22	
DRAWN BY:	ASD	
CHECKED:		
APPROVED:		
FIELD BK:	-	
FILE:	CAMDEN PEARL STREET	SHEET
PROJECT:	#30903	14 OF -



Note: On the Original Full-Scale Drawing, this dimension is 6"

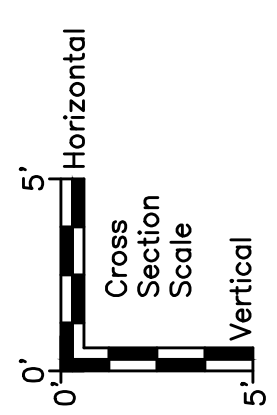
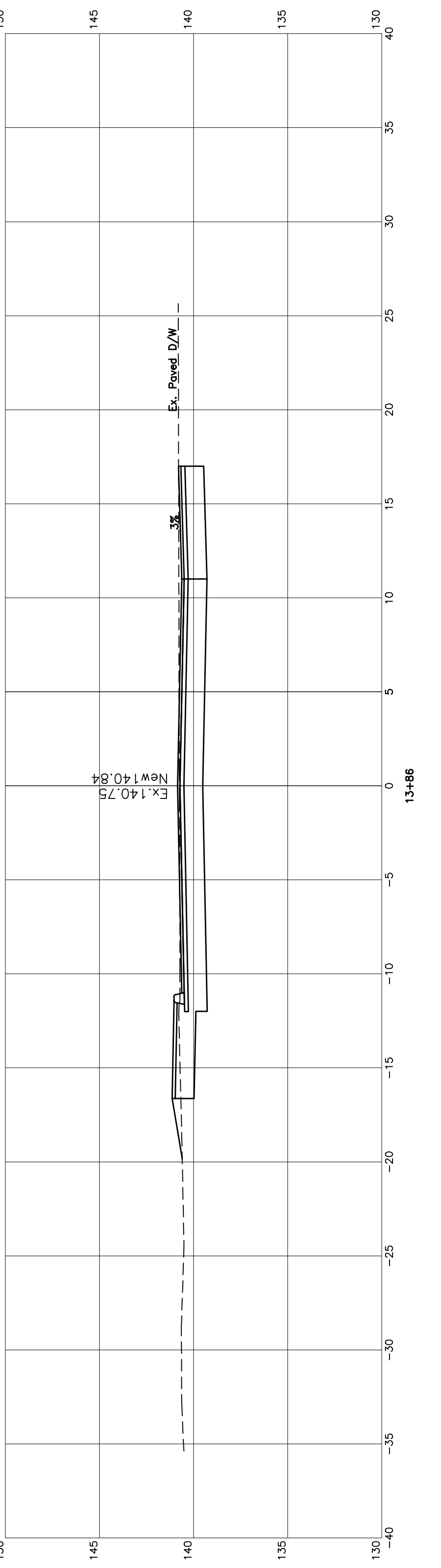
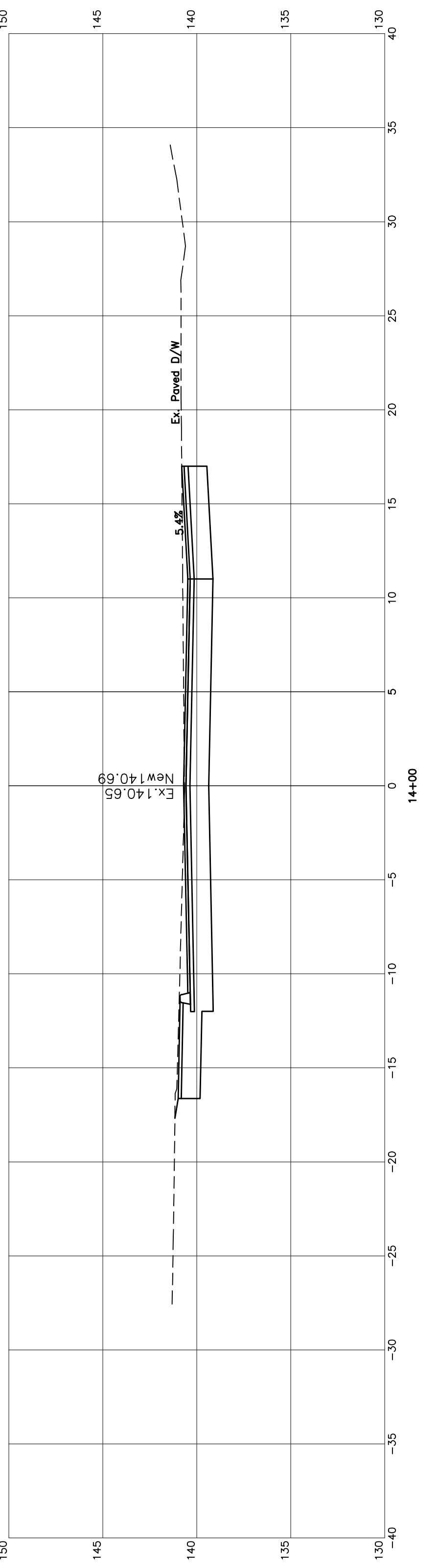
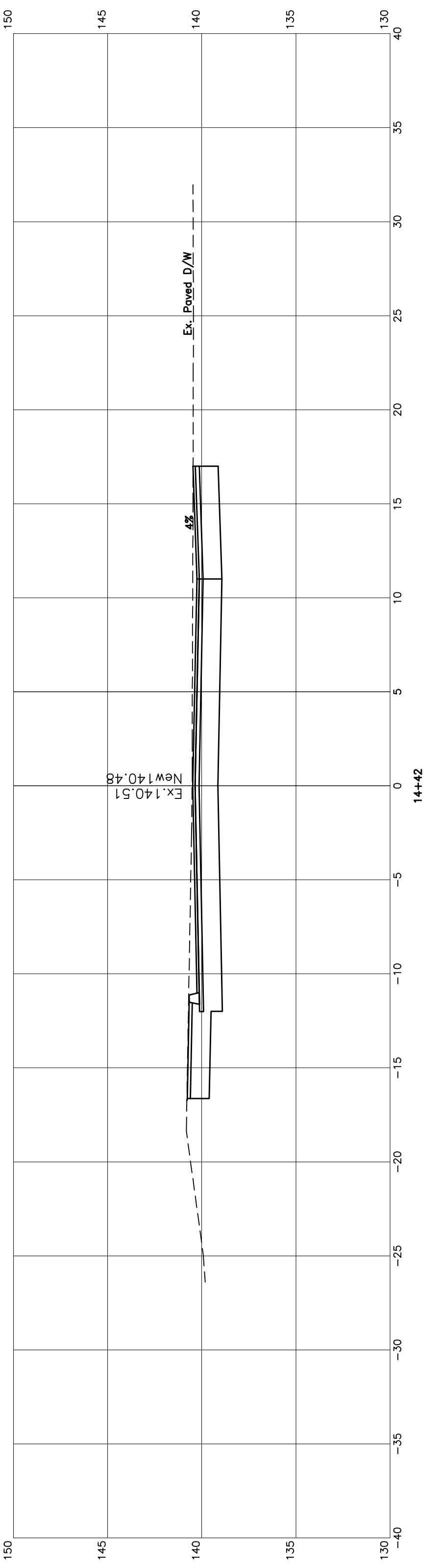
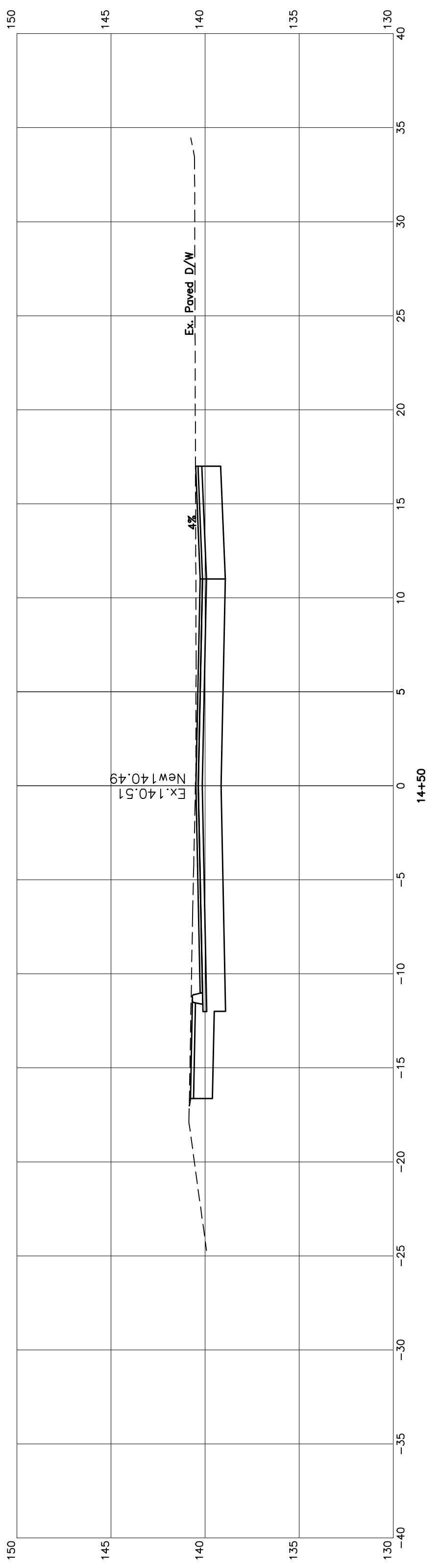
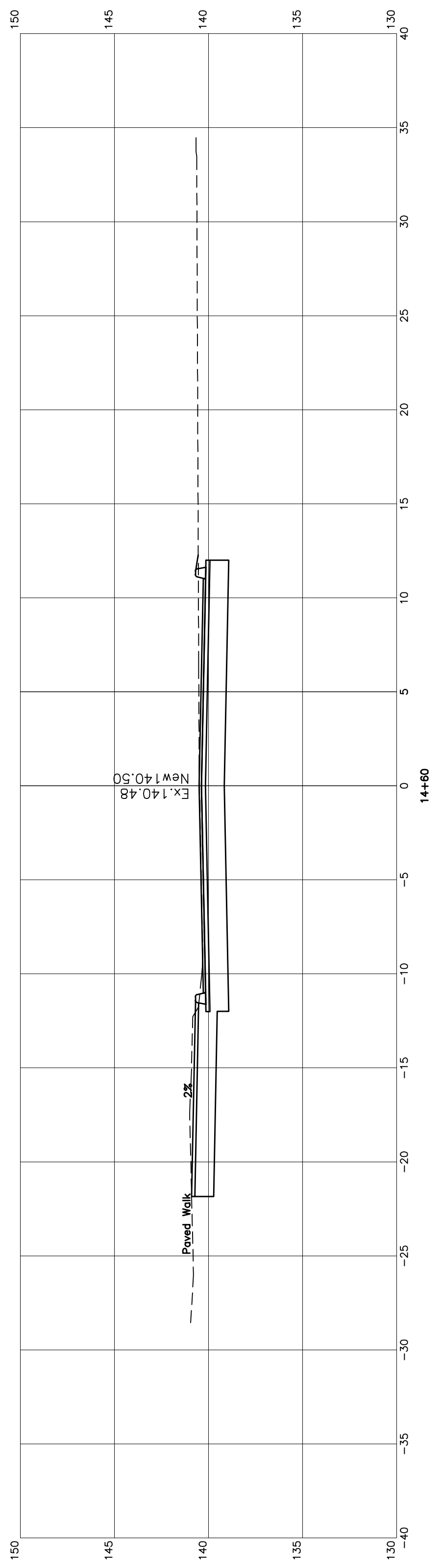
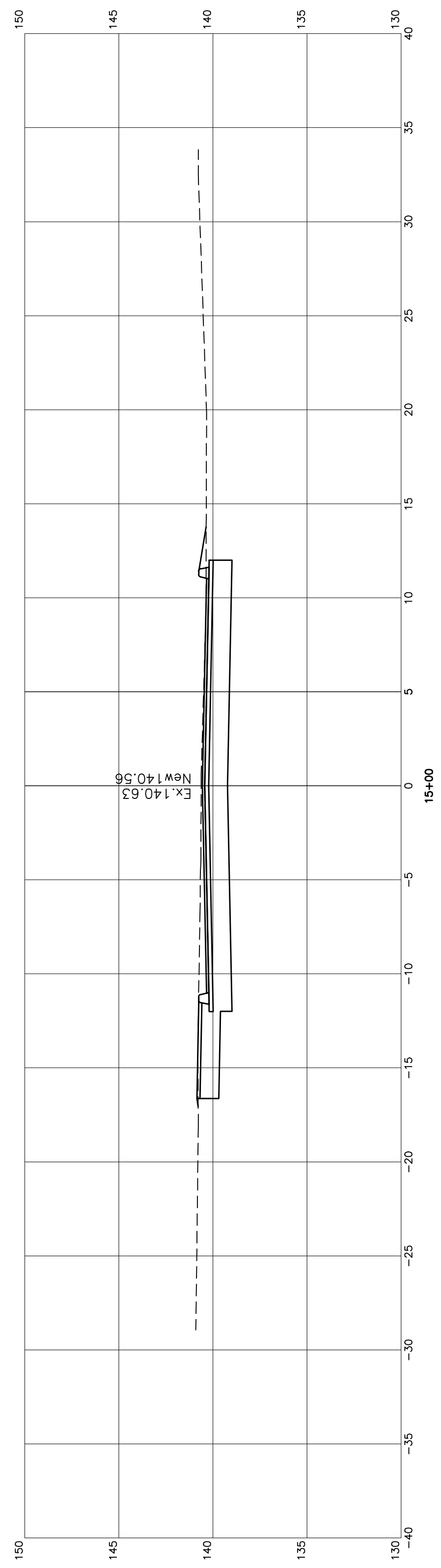
REVISIONS		DATE
NO.		

VERT. DATUM	NAVD88	TOWN OF CAMDEN CAMDEN, MAINE PEARL STREET SEWER, STORM DRAIN, & STREET REHABILITATION PROJECT PEARL STREET CROSS SECTIONS STATION 10+50 TO 12+00  <small>2 DIRIGO DRIVE, FAIRFIELD, MAINE 04937 (207) 453-2401</small>
DATE:	5/4/22	
DRAWN BY:	ASD	
CHECKED:		
APPROVED:		
FIELD BK:	-	
FILE:	CAMDEN PEARL STREET	SHEET
PROJECT:	#30903	15 OF -



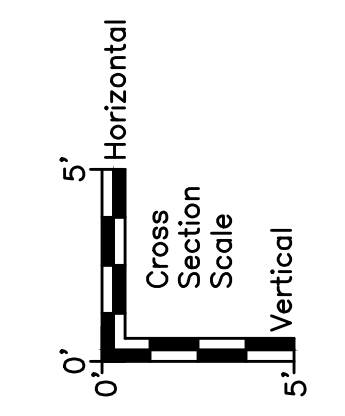
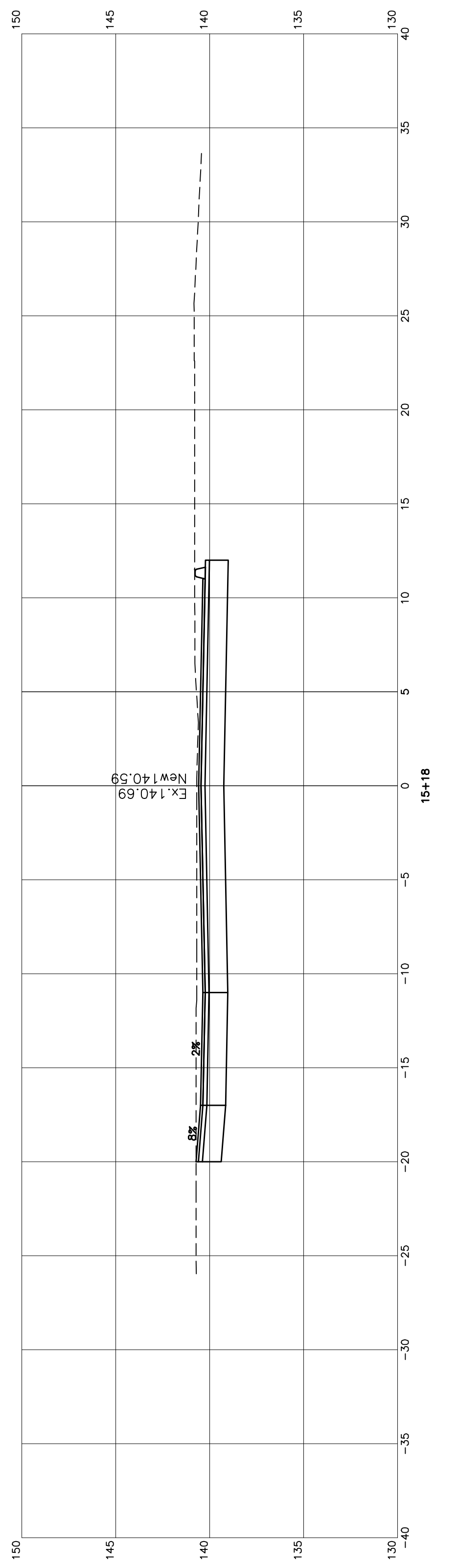
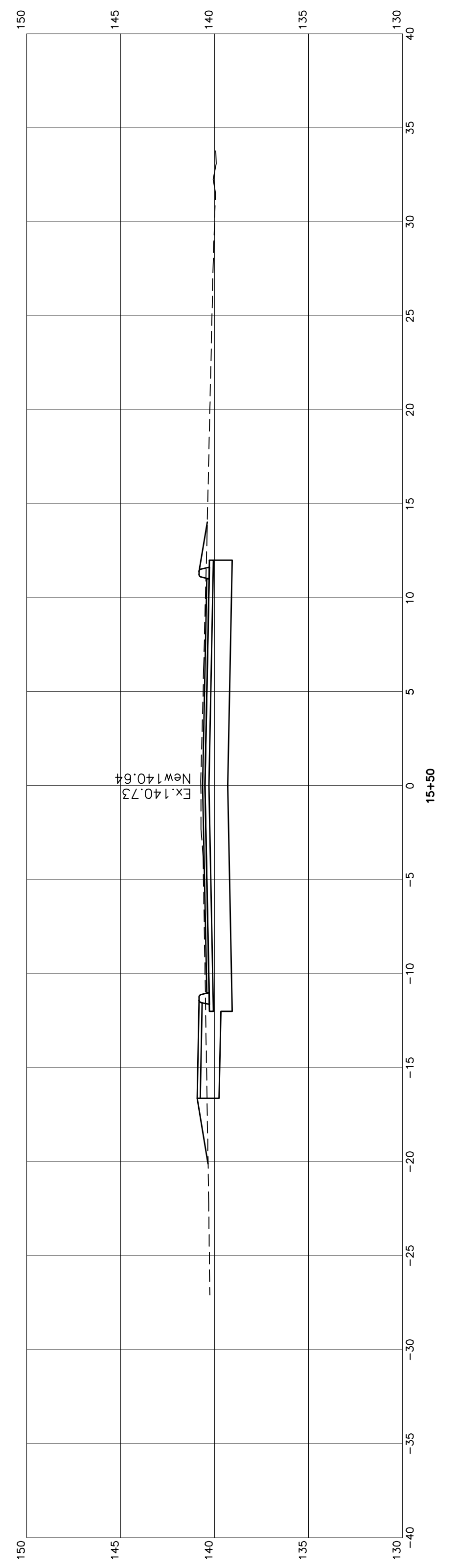
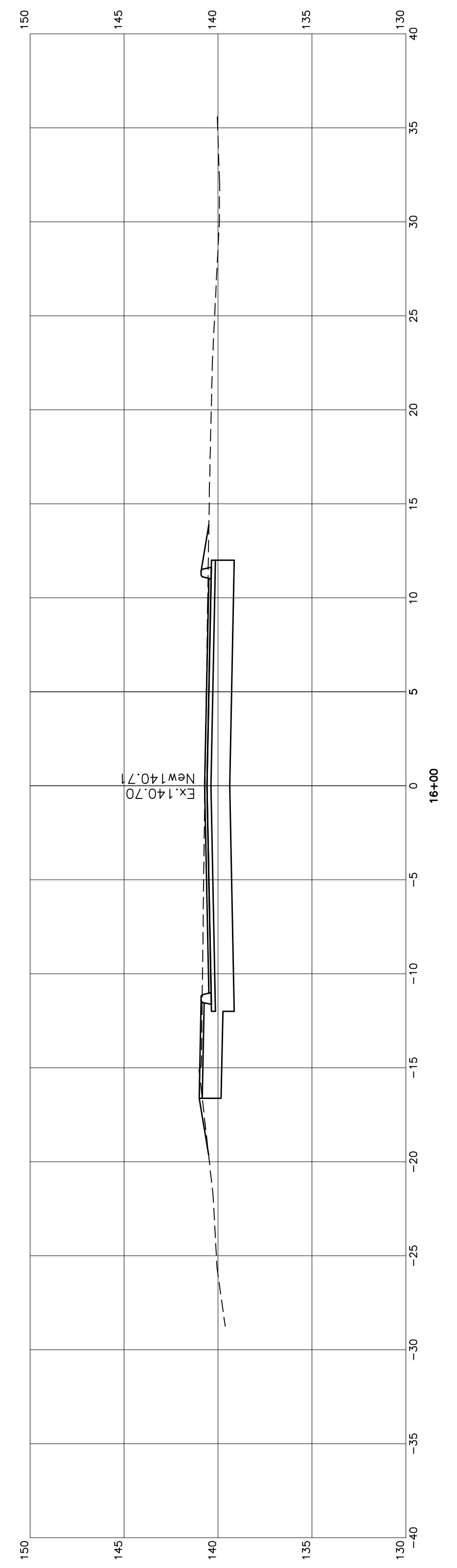
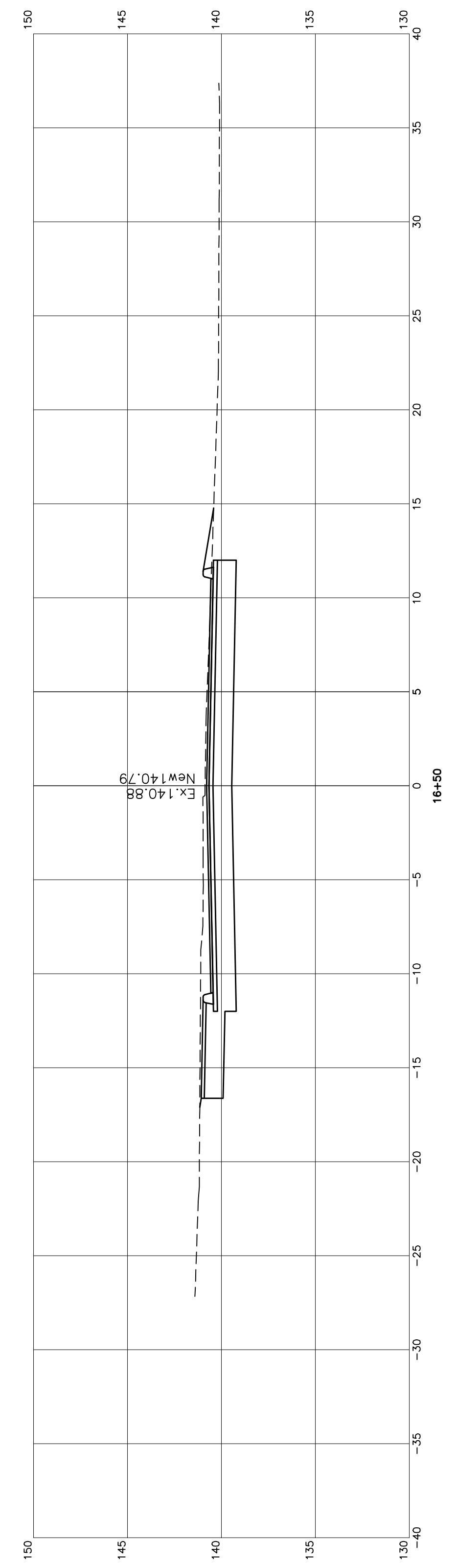
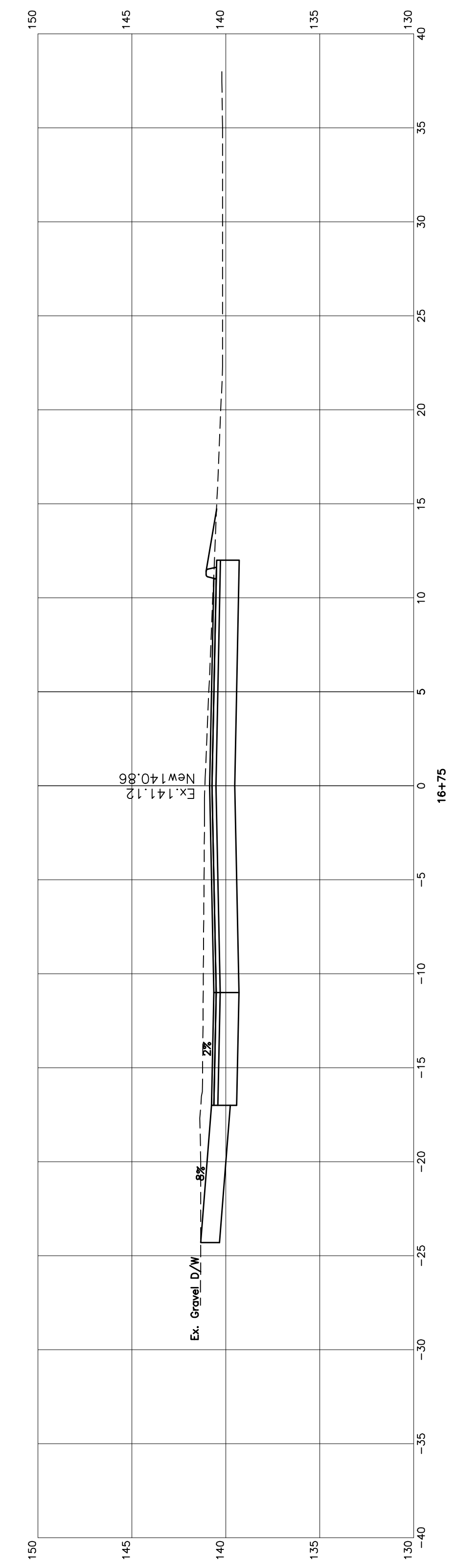
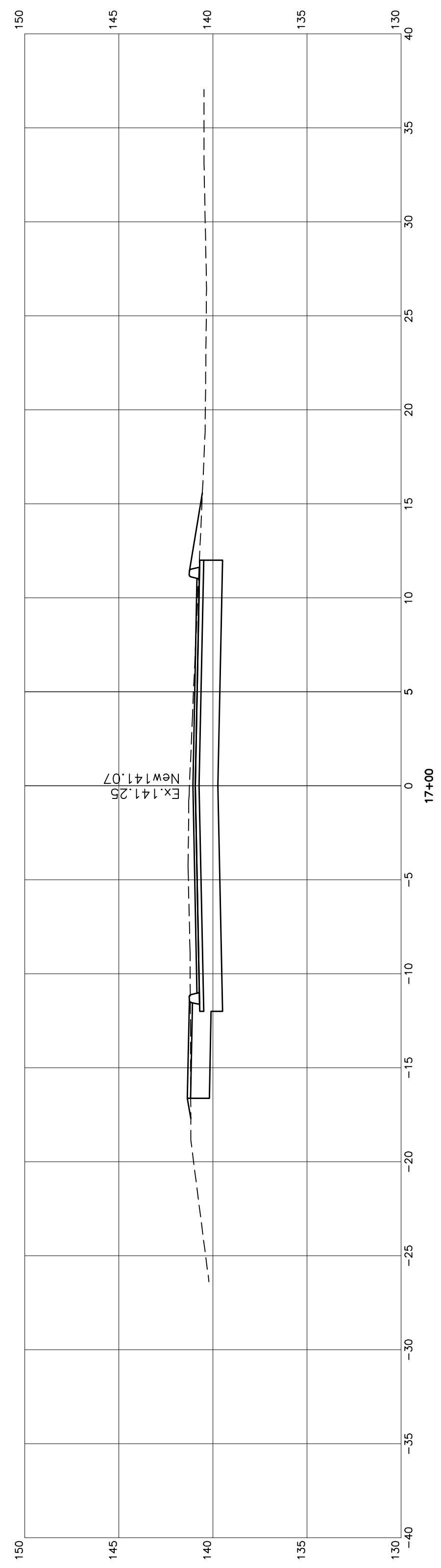
		TOWN OF CAMDEN CAMDEN, MAINE	
REVISIONS		DATE	
NO.		VERT. DATUM	NAVD88
		DATE:	5/4/22
		DRAWN BY:	ASD
		CHECKED:	
		APPROVED:	
		FIELD BK:	-
		FILE:	CAMDEN PEARL STREET
		PROJECT:	#30903
REVIEW COPY ONLY - NOT FOR CONSTRUCTION			PEARL STREET SEWER, STORM DRAIN, & STREET REHABILITATION PROJECT PEARL STREET CROSS SECTIONS STATION 12+14 TO 13+56
			DIRIGO ENGINEERING <small>2 DIRIGO DRIVE, FAIRFIELD, MAINE 04937 (207) 453-2401</small>
			SHEET 16 OF 16

Note: On the Original Full-Scale Drawing, this dimension is 6"



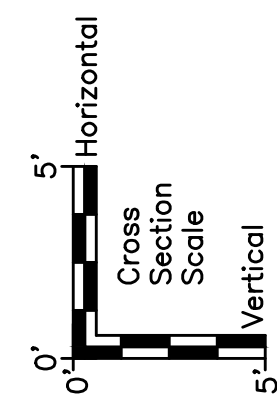
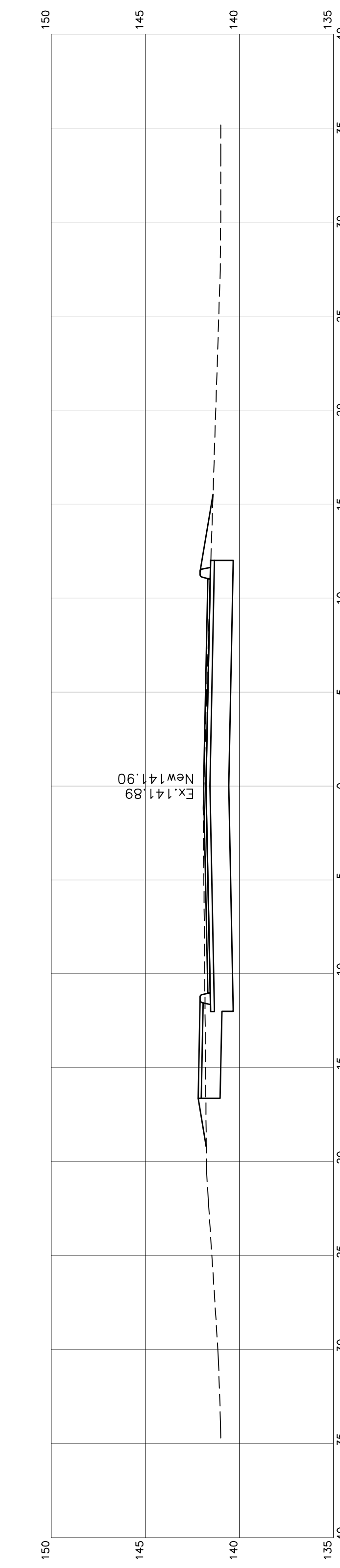
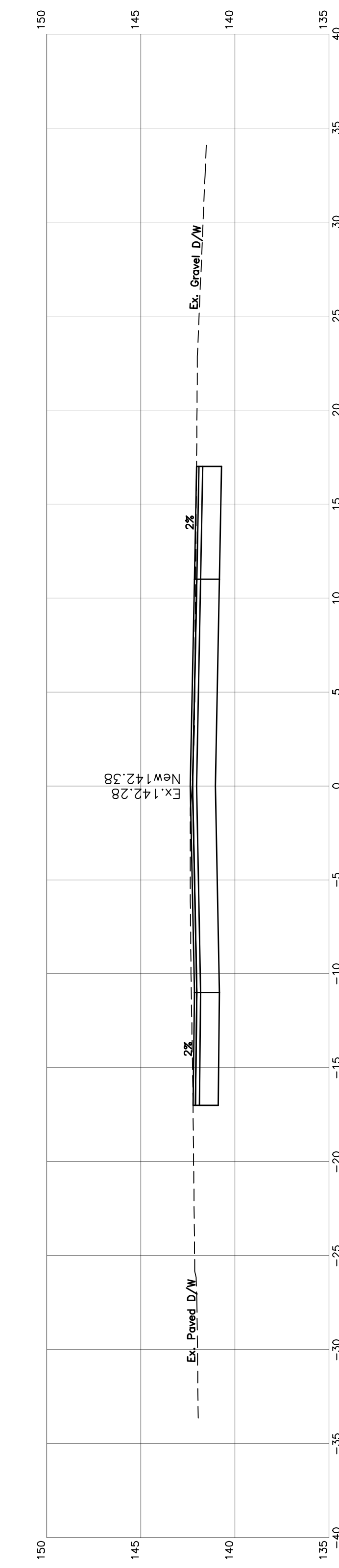
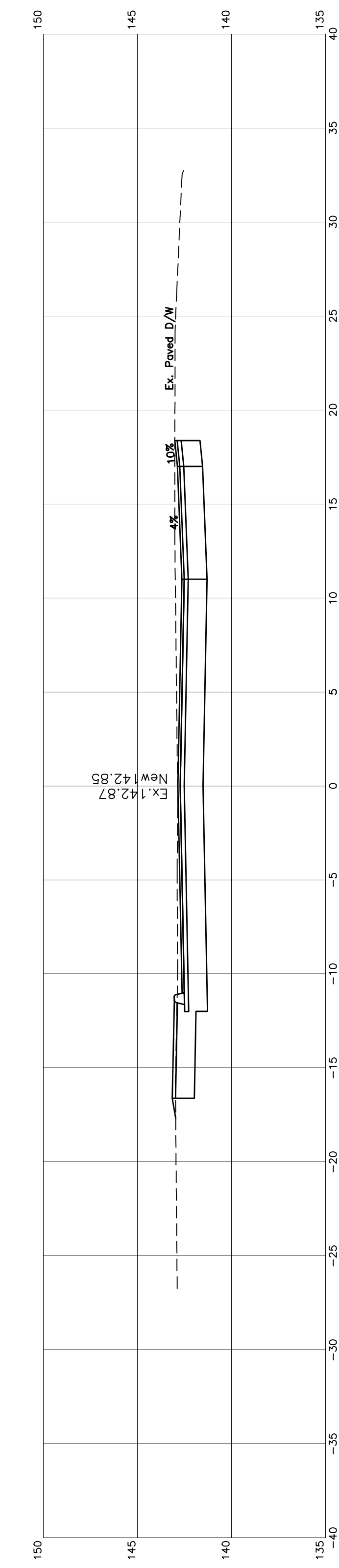
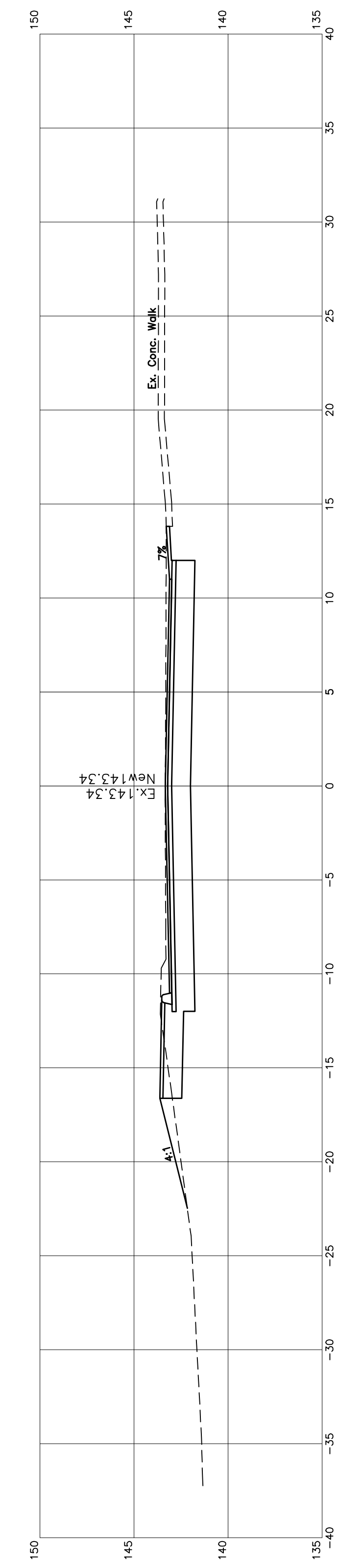
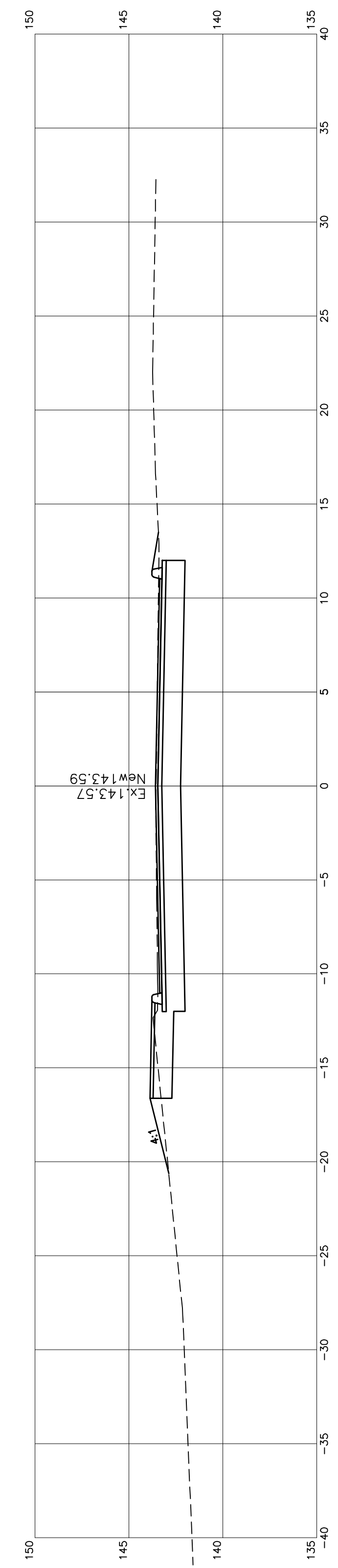
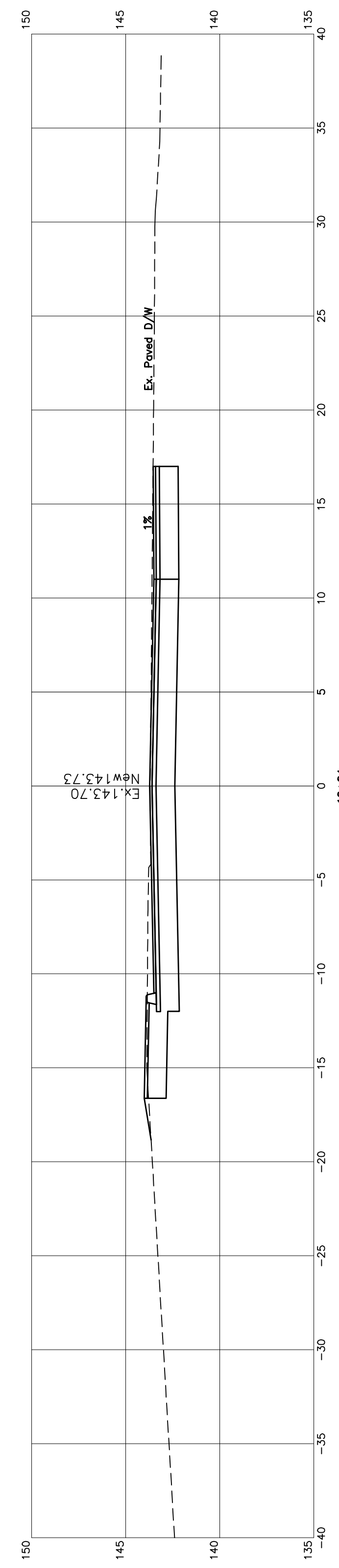
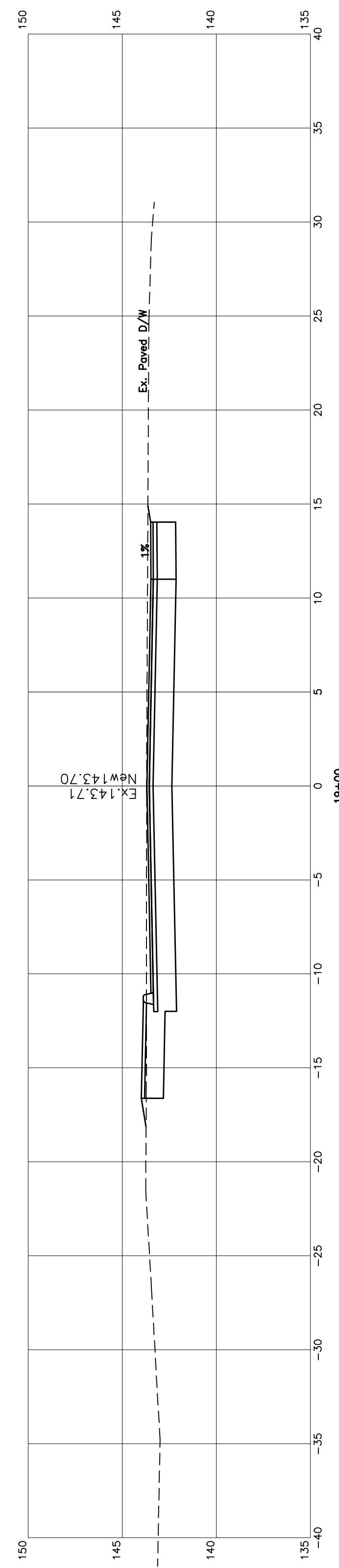
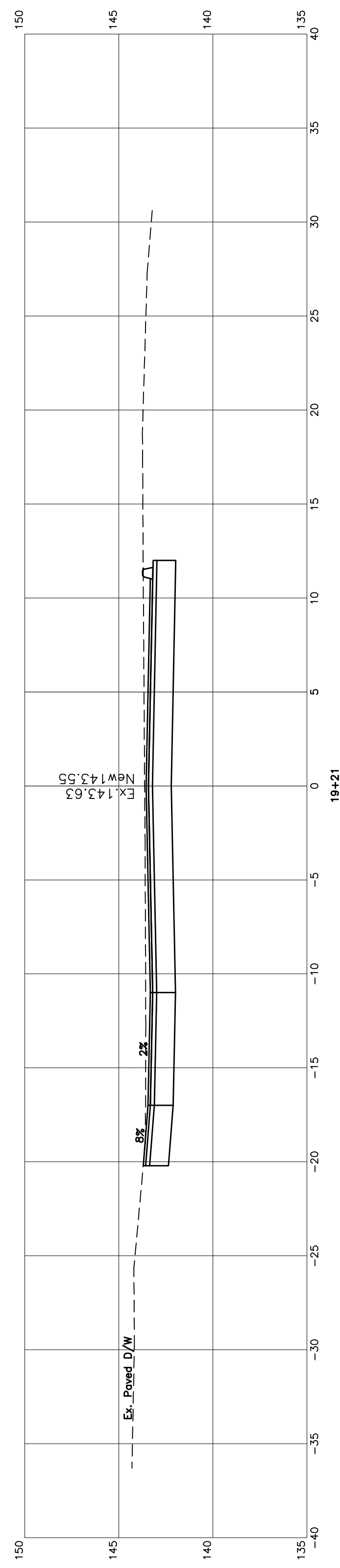
Note: On the Original Full-Scale Drawing, this dimension is 6"

NO.		REVISIONS		DATE
REVIEW COPY ONLY		VERT. DATUM	NAVD88	
NOT FOR CONSTRUCTION		DATE:	5/4/22	
		DRAWN BY:	ASD	
		CHECKED:		
		APPROVED:		
		FIELD BK:	-	
		FILE: CAMDEN PEARL STREET		
		PROJECT: #30903		
TOWN OF CAMDEN CAMDEN, MAINE				
PEARL STREET SEWER, STORM DRAIN, & STREET REHABILITATION PROJECT				
PEARL STREET CROSS SECTIONS STATION 15+00 TO 13+86				
DIRIGO ENGINEERING <small>2 DIRIGO DRIVE, FAIRFIELD, MAINE 04937 (207) 453-2401</small>				SHEET 17 OF 17



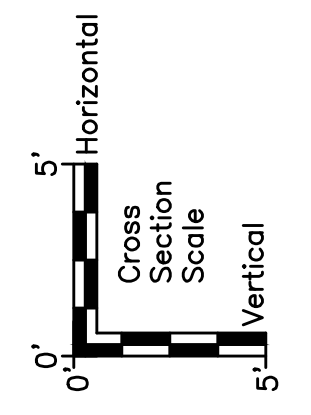
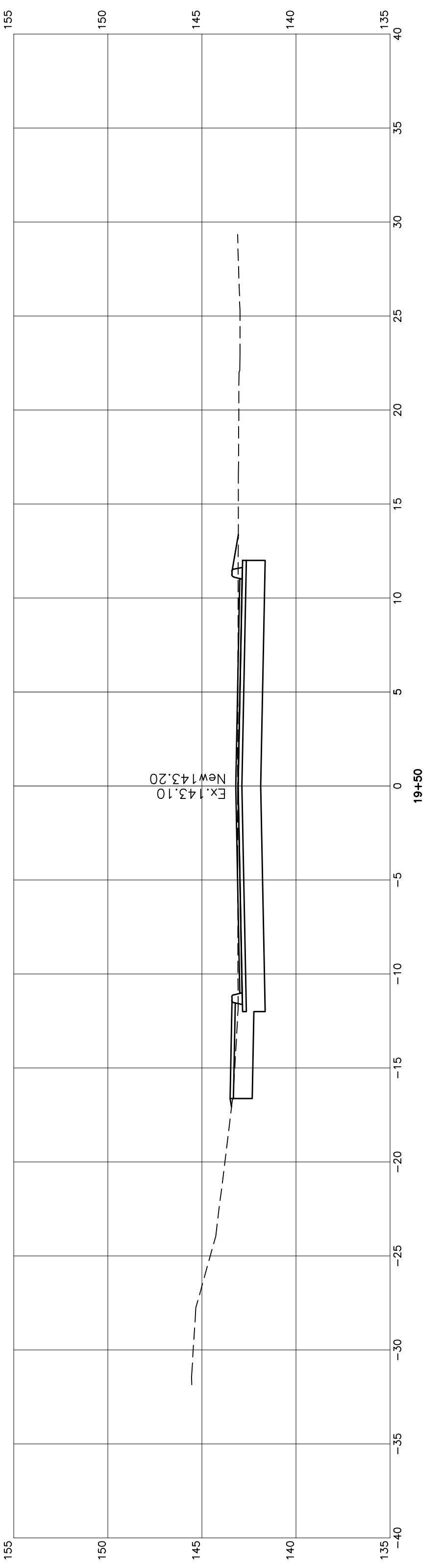
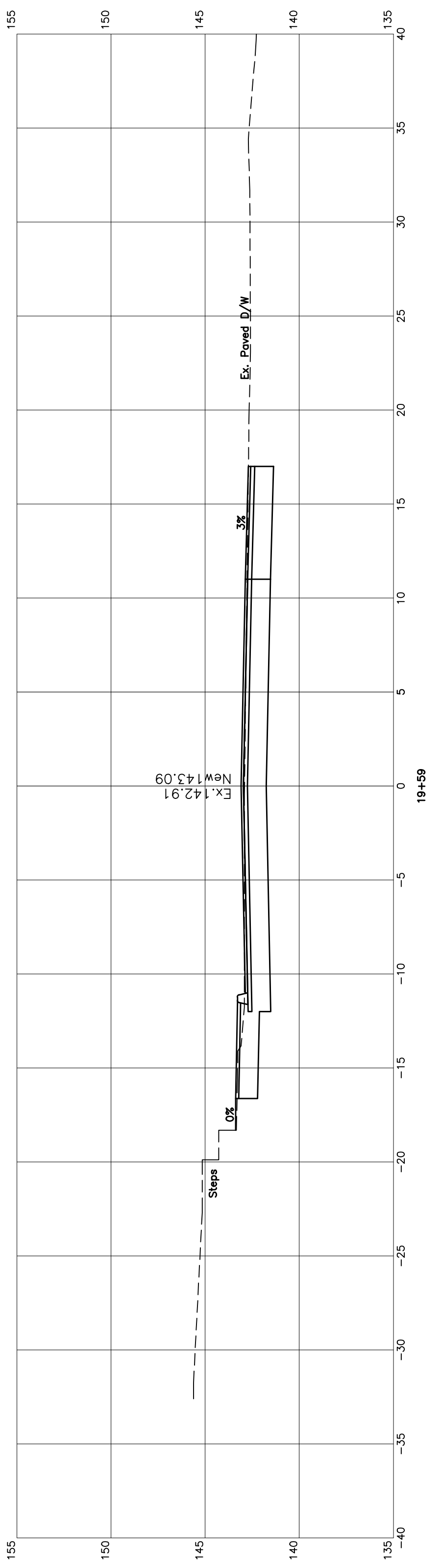
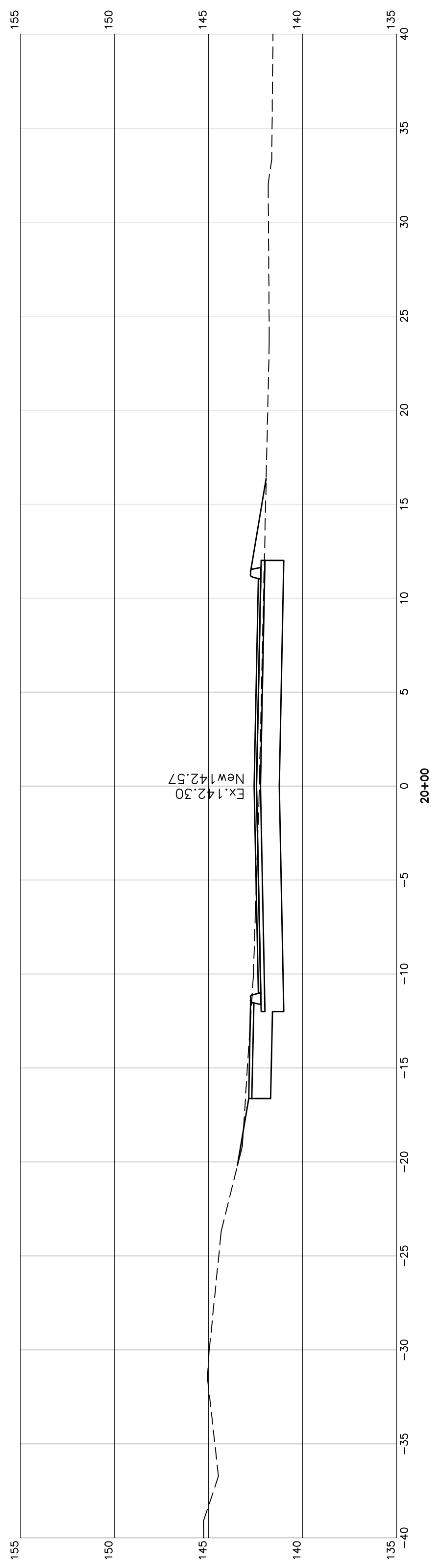
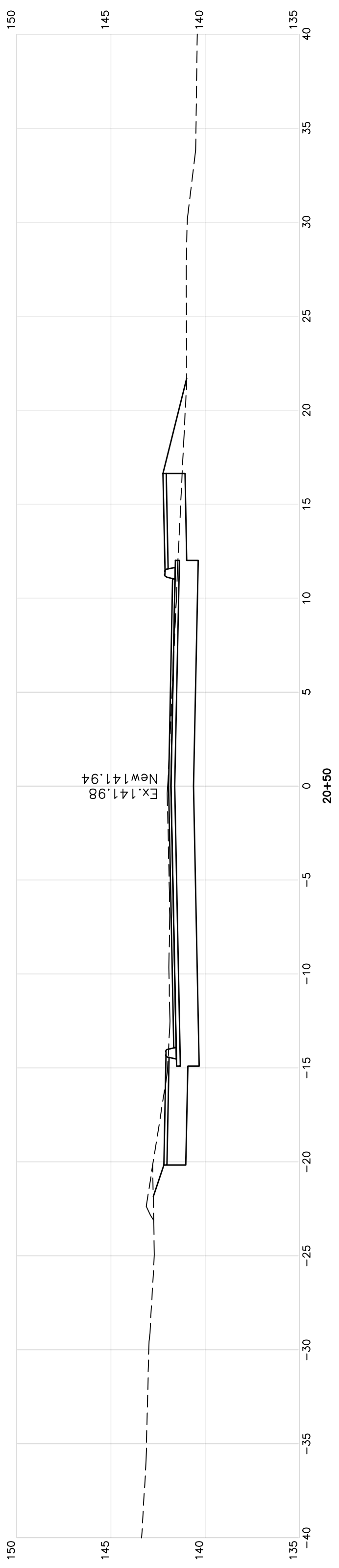
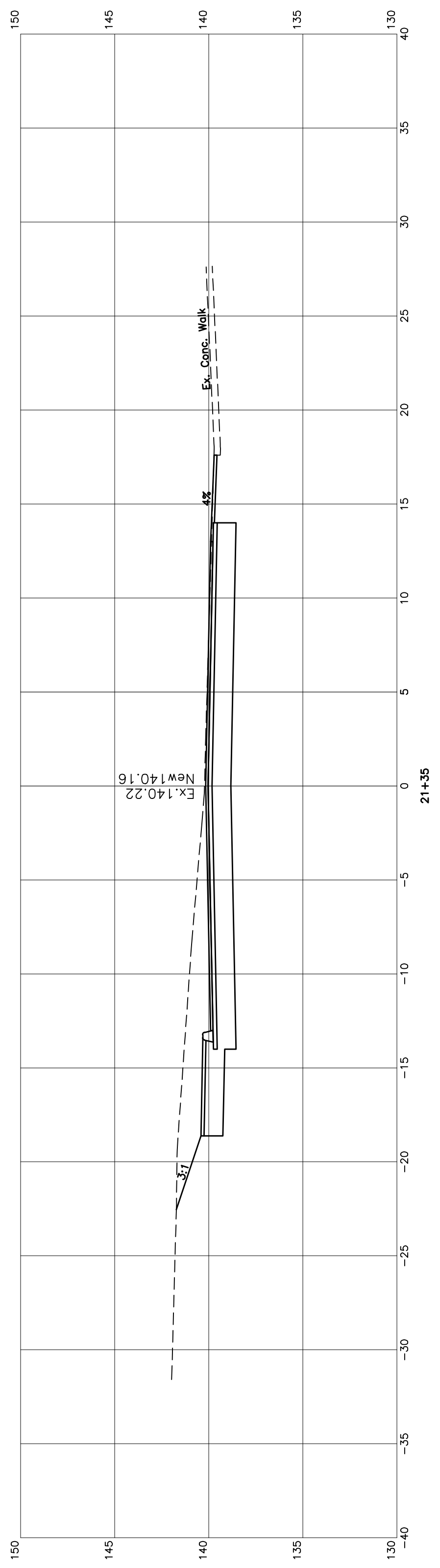
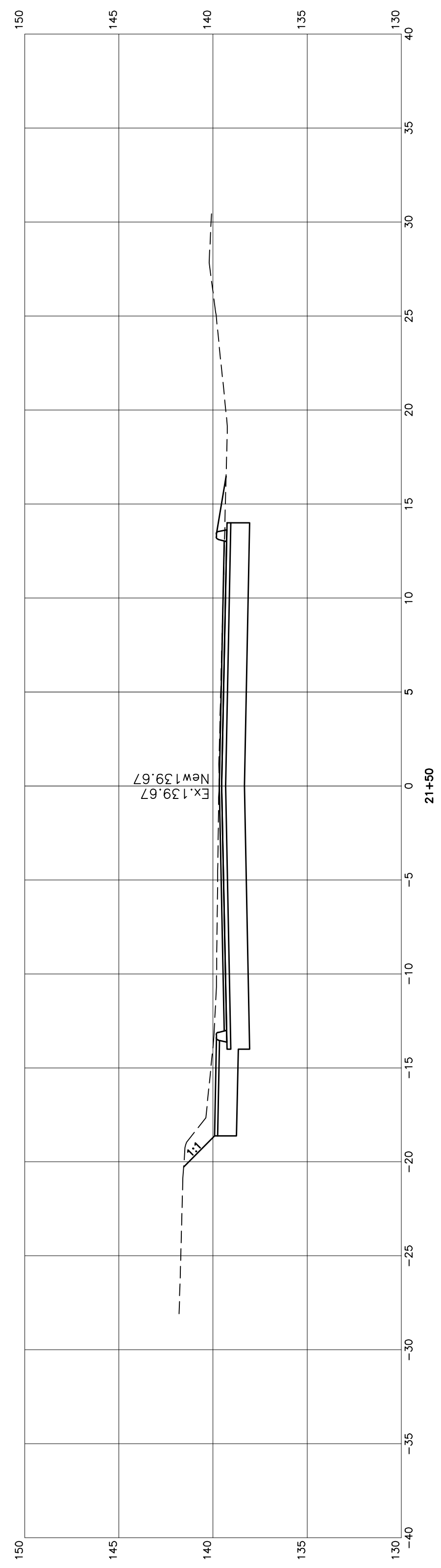
Note: On the Original Full-Scale Drawing, this dimension is 6"

NO.		REVISIONS		DATE	
REVIEW COPY ONLY		VERT. DATUM	NAVD88	TOWN OF CAMDEN CAMDEN, MAINE	
NOT FOR CONSTRUCTION		DATE:	5/4/22	PEARL STREET SEWER, STORM DRAIN, & STREET REHABILITATION PROJECT	
		DRAWN BY:	ASD	PEARL STREET CROSS SECTIONS STATION 15+18 TO 17+00	
		CHECKED:			
		APPROVED:			
		FIELD BK:	-		
		FILE: CAMDEN PEARL STREET			
		PROJECT:	#30903	SHEET 18 OF -	



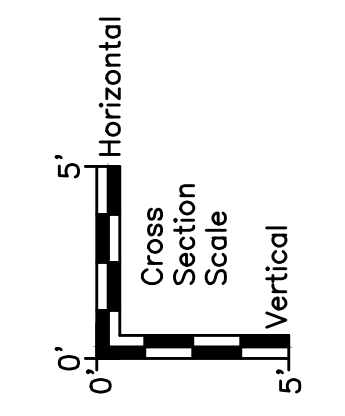
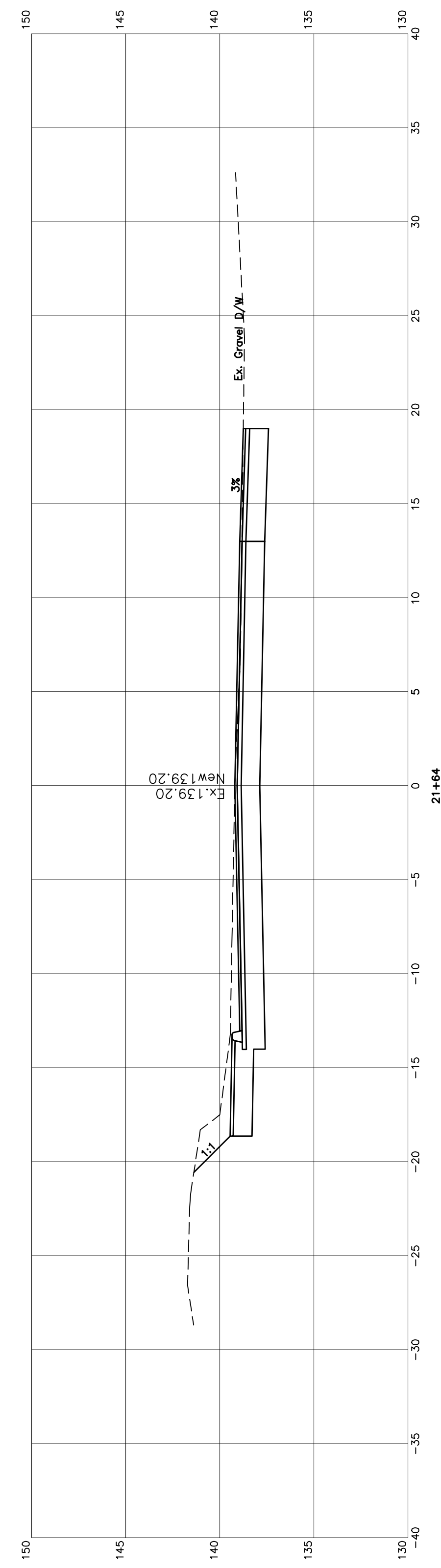
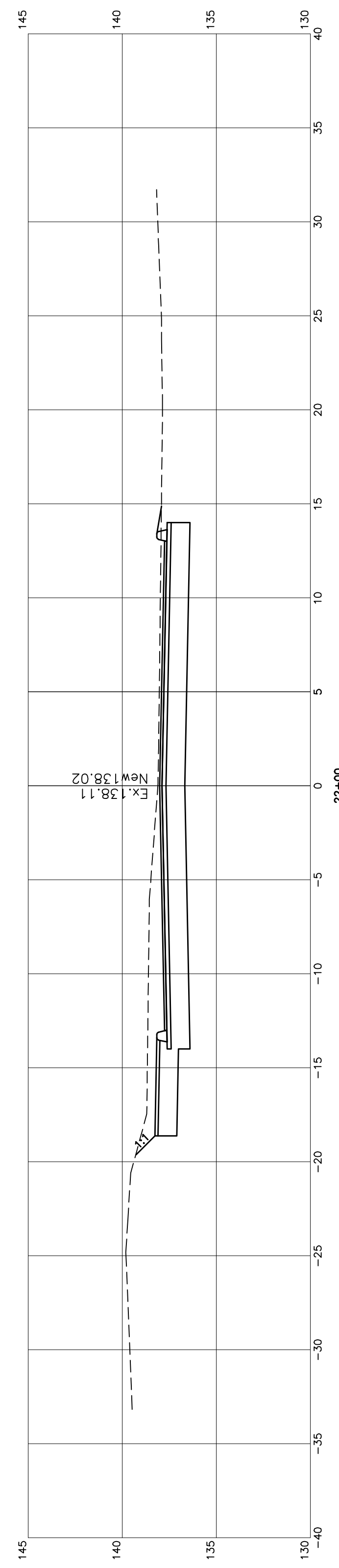
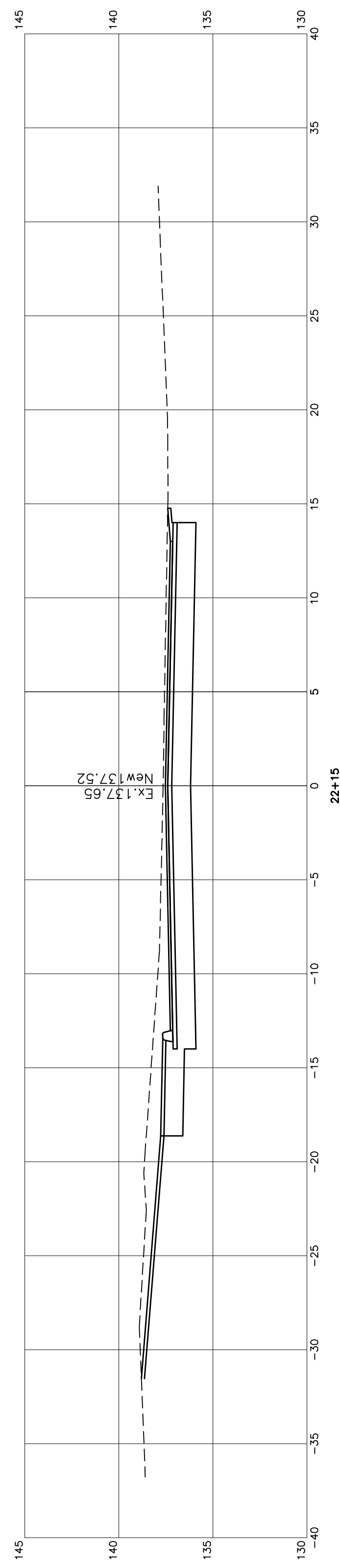
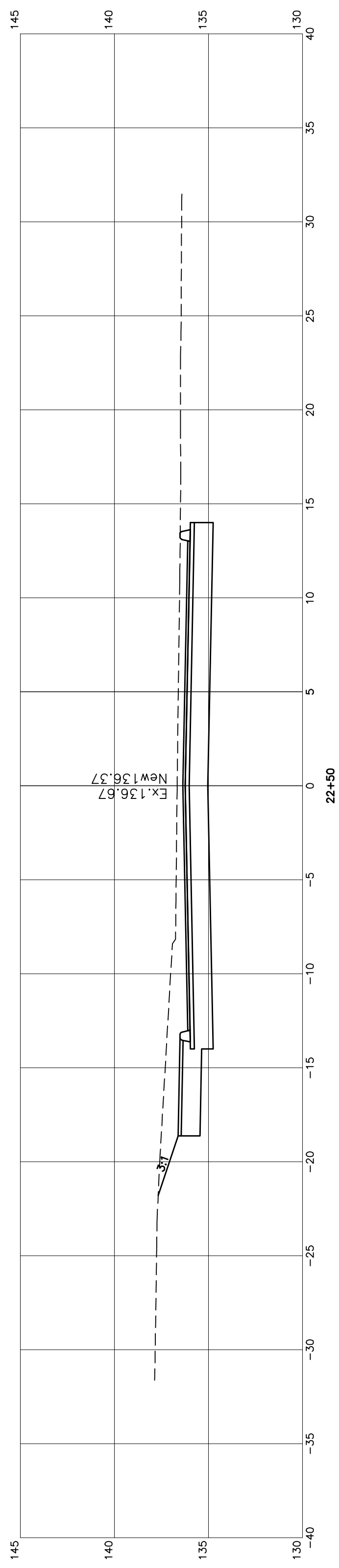
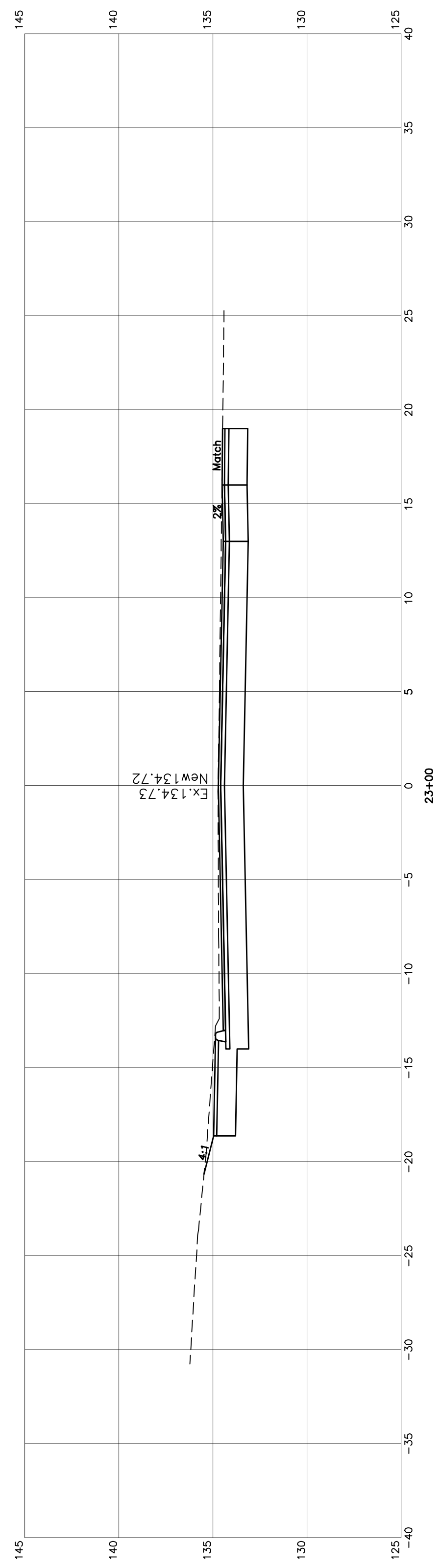
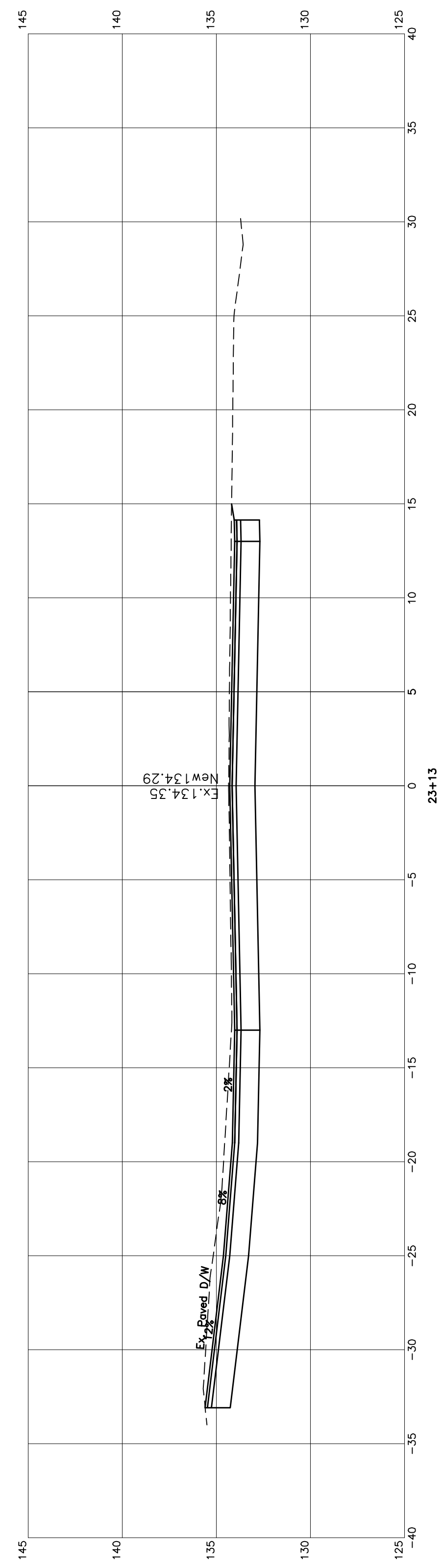
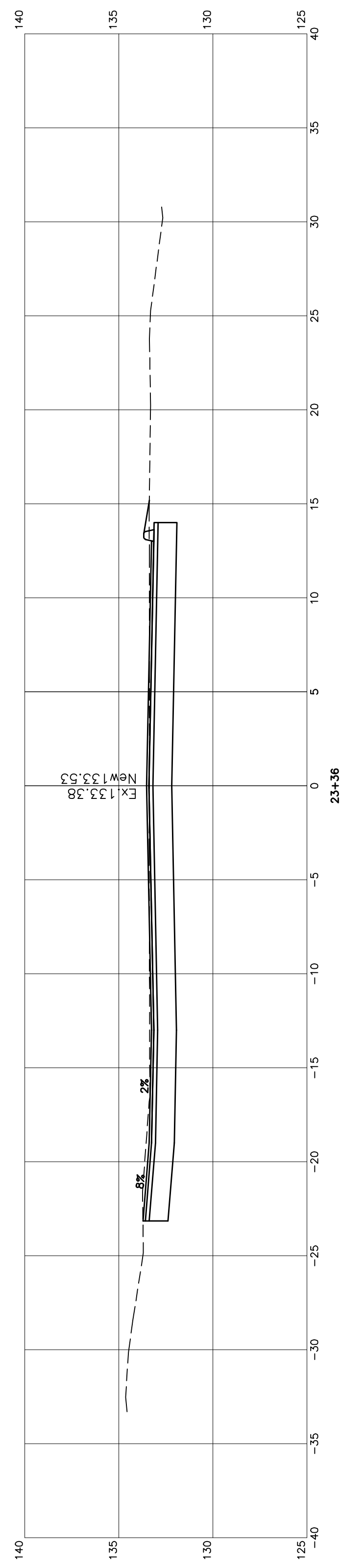
Note: On the Original Full-Scale Drawing, this dimension is 6"

		TOWN OF CAMDEN CAMDEN, MAINE	
REVIEW COPY ONLY NOT FOR CONSTRUCTION		NO.	DATE
		PEARL STREET SEWER, STORM DRAIN, & STREET REHABILITATION PROJECT	
NOT FOR CONSTRUCTION		PEARL STREET CROSS SECTIONS STATION 17+50 TO 19+21	
NOT FOR CONSTRUCTION		VERT. DATUM	NAVD88
		SHEET 19 OF -	
NOT FOR CONSTRUCTION		DATE:	5/4/22
		PROJECT: #30903	
NOT FOR CONSTRUCTION		DRAWN BY:	ASD
		PROJECT: #30903	
NOT FOR CONSTRUCTION		CHECKED:	
		PROJECT: #30903	
NOT FOR CONSTRUCTION		APPROVED:	
		PROJECT: #30903	
NOT FOR CONSTRUCTION		FIELD BK:	-
		PROJECT: #30903	
NOT FOR CONSTRUCTION		FILE:	CAMDEN PEARL STREET
		PROJECT: #30903	
NOT FOR CONSTRUCTION		PROJECT:	#30903
		PROJECT: #30903	



REVISIONS		NO.	DATE
REVIEW COPY ONLY - NOT FOR CONSTRUCTION		VERT. DATUM	NAVD88
		DATE:	5/4/22
		DRAWN BY:	ASD
		CHECKED:	
		APPROVED:	
		FIELD BK:	-
		FILE:	CAMDEN PEARL STREET
		PROJECT:	#30903
TOWN OF CAMDEN CAMDEN, MAINE PEARL STREET SEWER, STORM DRAIN, & STREET REHABILITATION PROJECT PEARL STREET CROSS SECTIONS STATION 19+50 TO 21+50			

Note: On the Original Full-Scale Drawing, this dimension is 6"



Note: On the Original Full-Scale Drawing, this dimension is 6"

NO.		REVISIONS		DATE
REVIEW COPY ONLY		VERT. DATUM	NAVD88	
NOT FOR CONSTRUCTION		DATE:	5/4/22	
		DRAWN BY:	ASD	
		CHECKED:		
		APPROVED:		
		FIELD BK:	-	
		FILE:	CAMDEN PEARL STREET	
		PROJECT:	#30903	

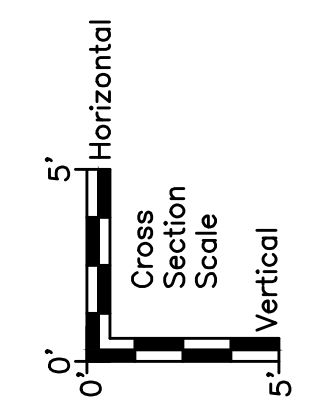
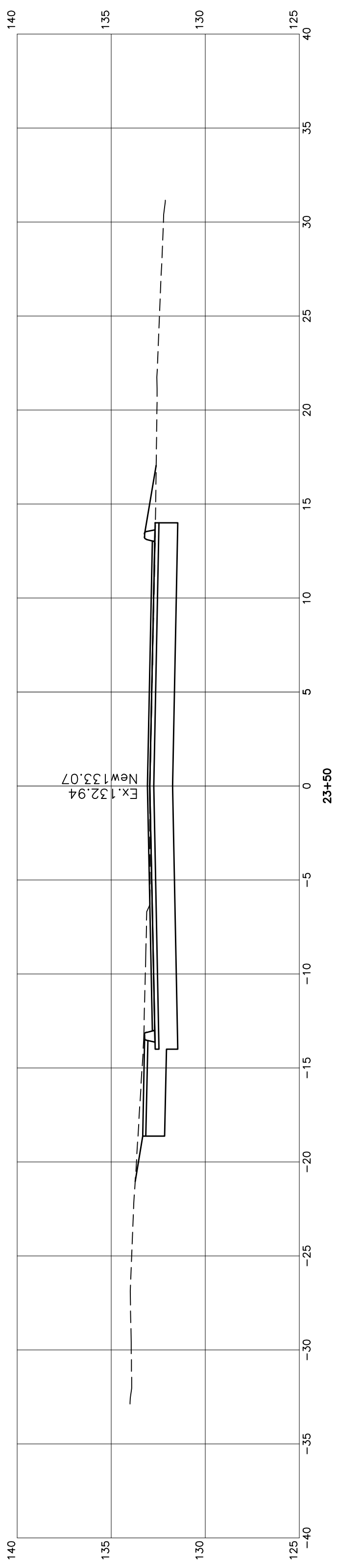
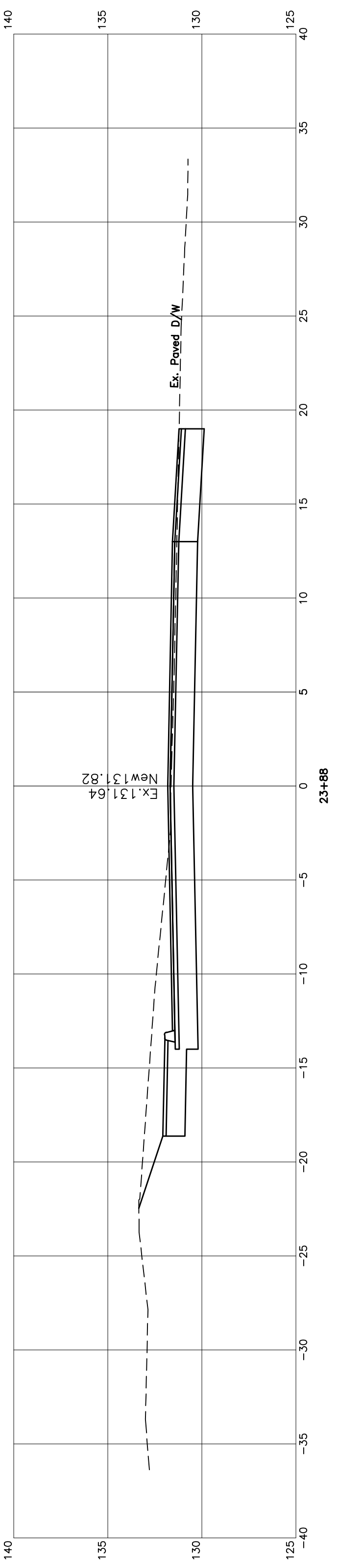
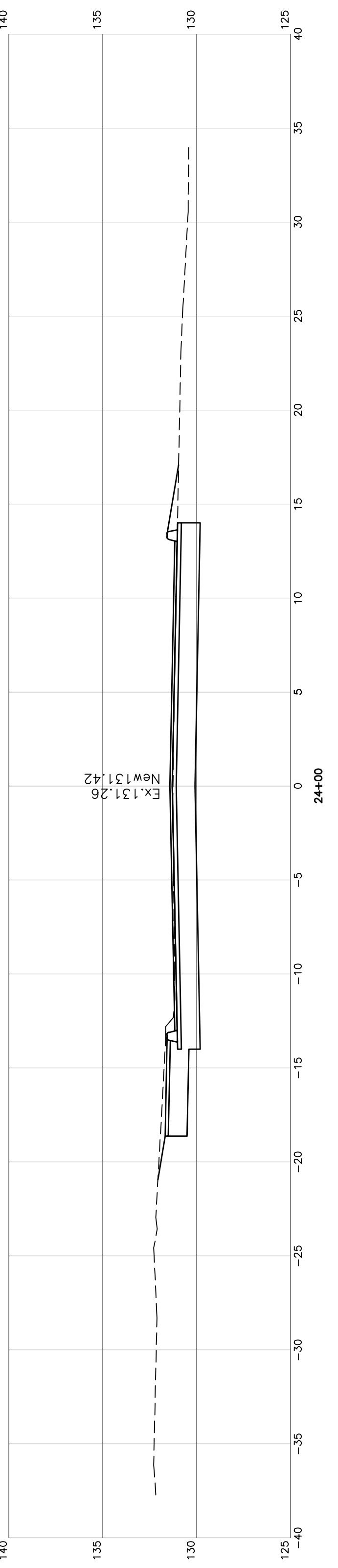
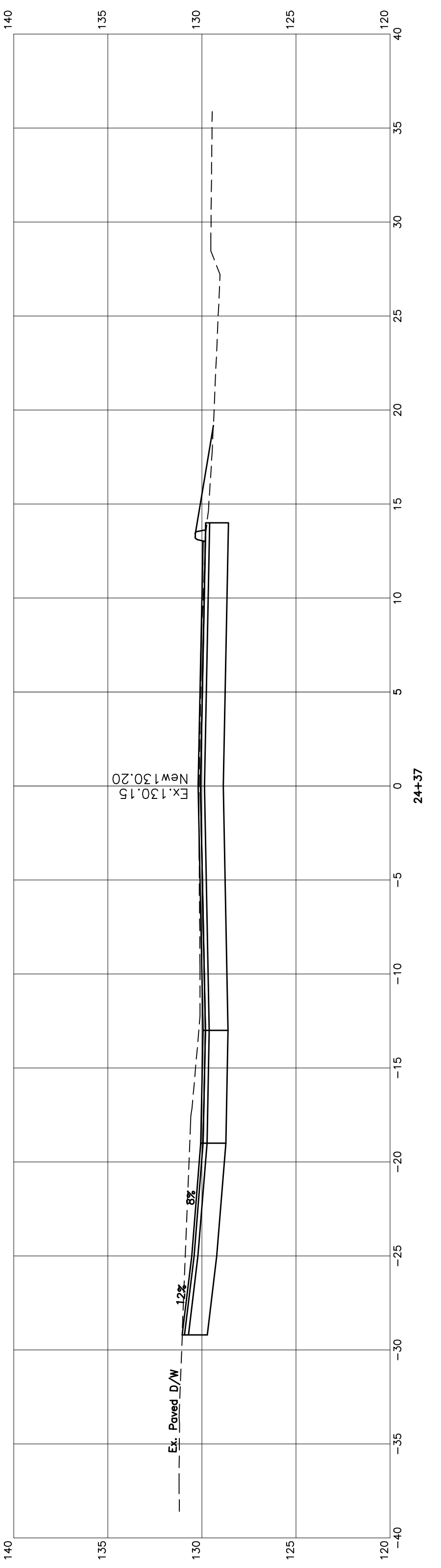
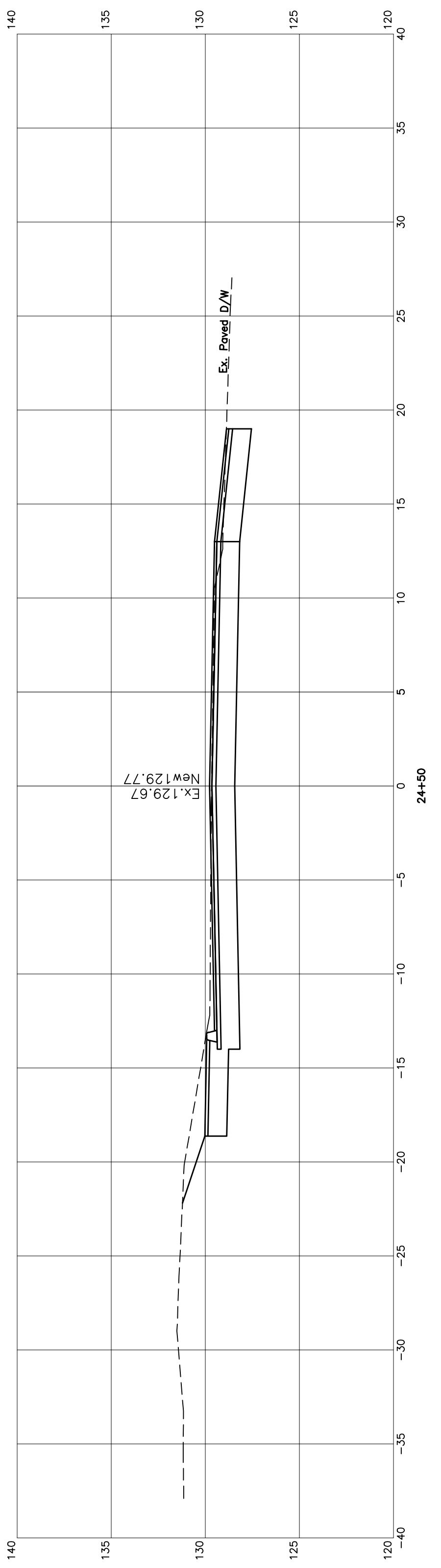
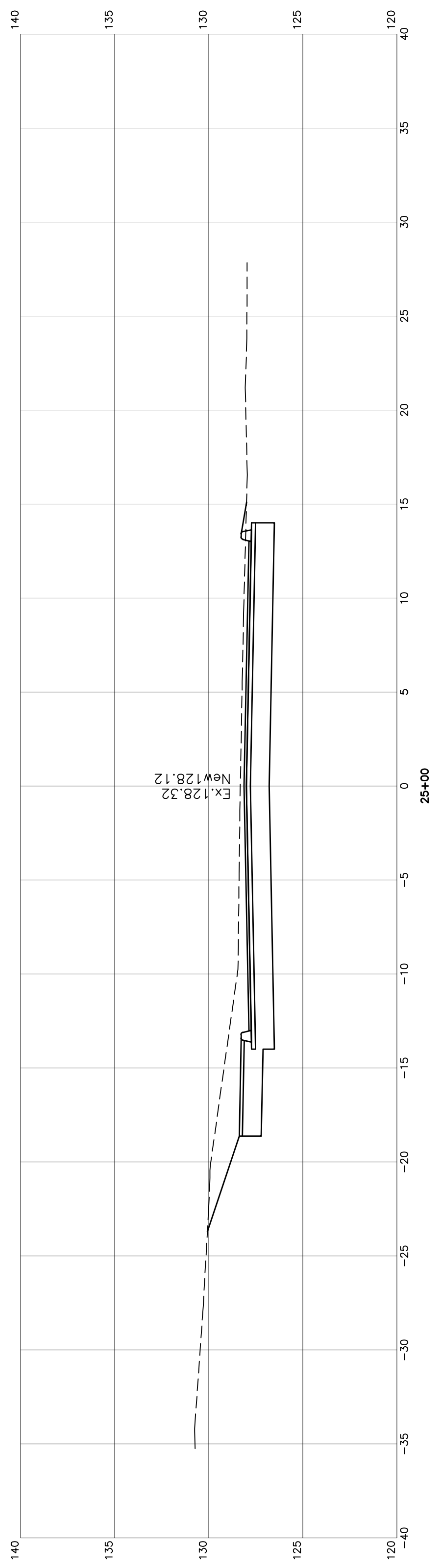
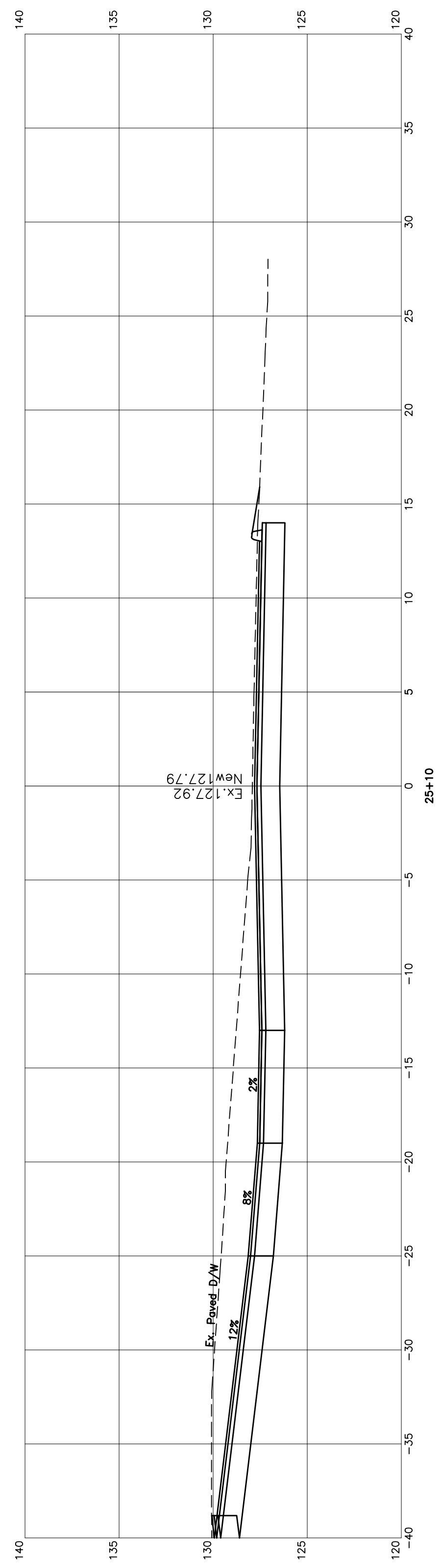
TOWN OF CAMDEN
CAMDEN, MAINE

**PEARL STREET SEWER, STORM DRAIN,
& STREET REHABILITATION PROJECT**

**PEARL STREET CROSS SECTIONS
STATION 21+64 TO 23+36**


DIRIGO ENGINEERING
2 DIRIGO DRIVE, FAIRFIELD, MAINE 04937 (207) 453-2401

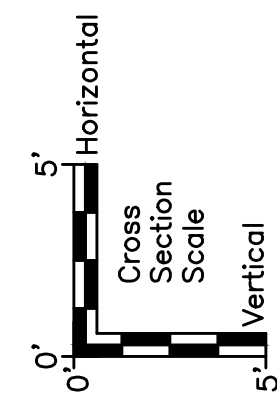
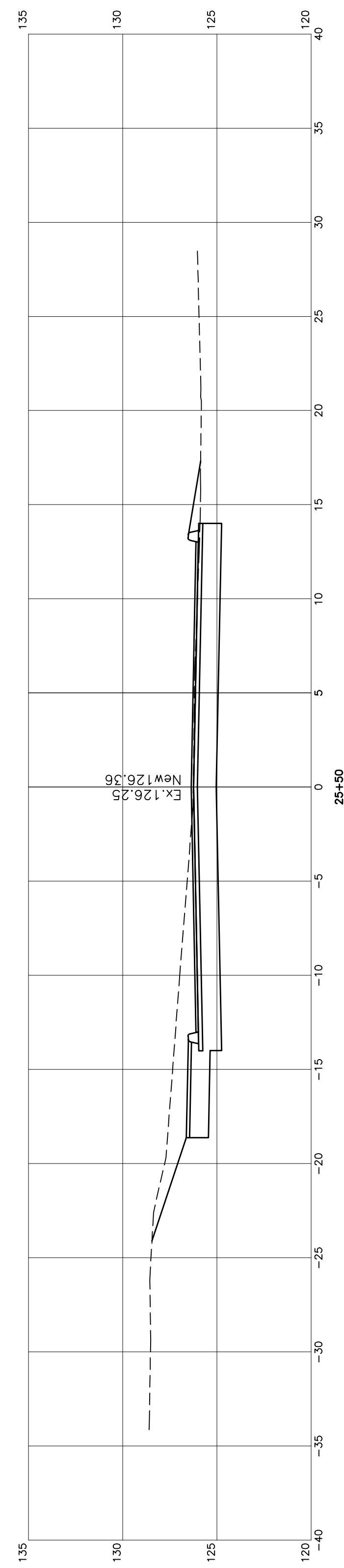
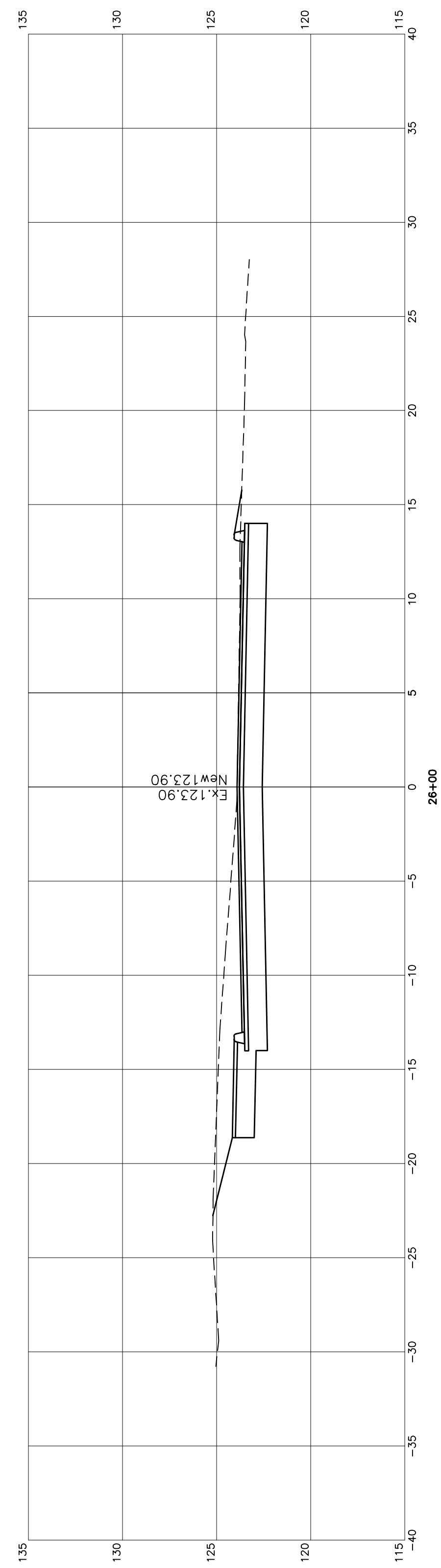
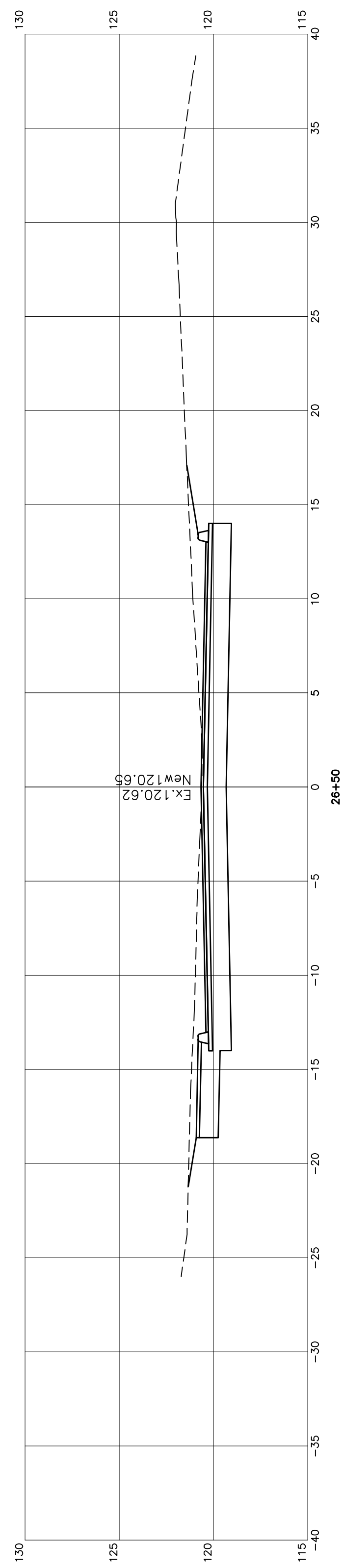
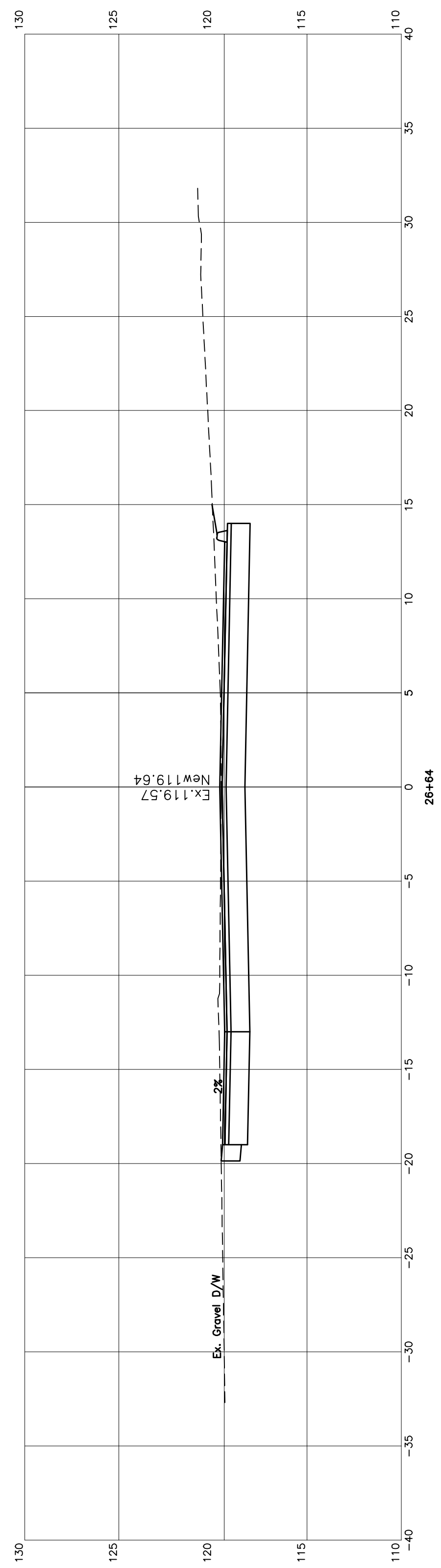
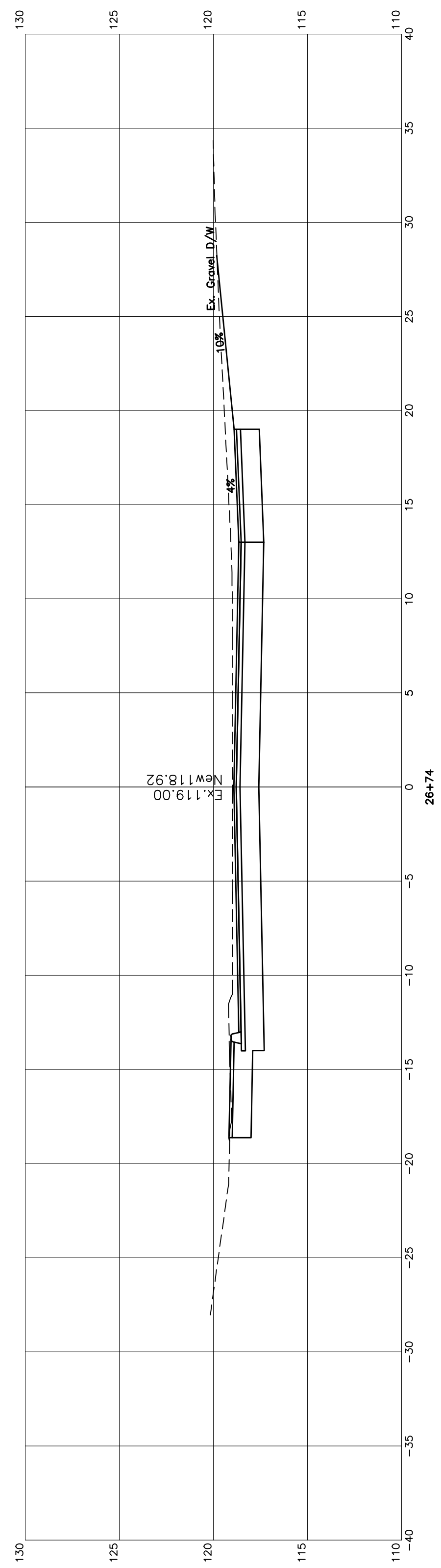
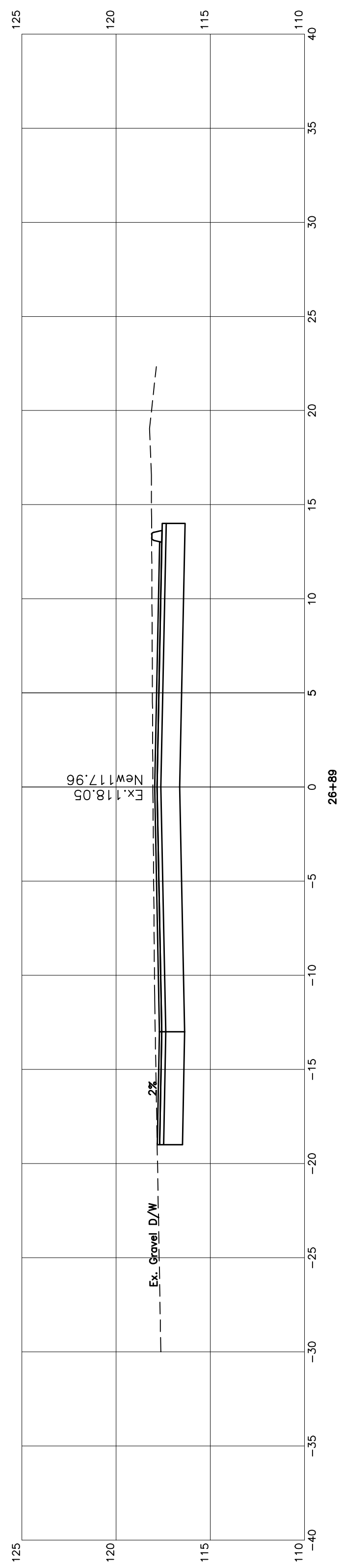
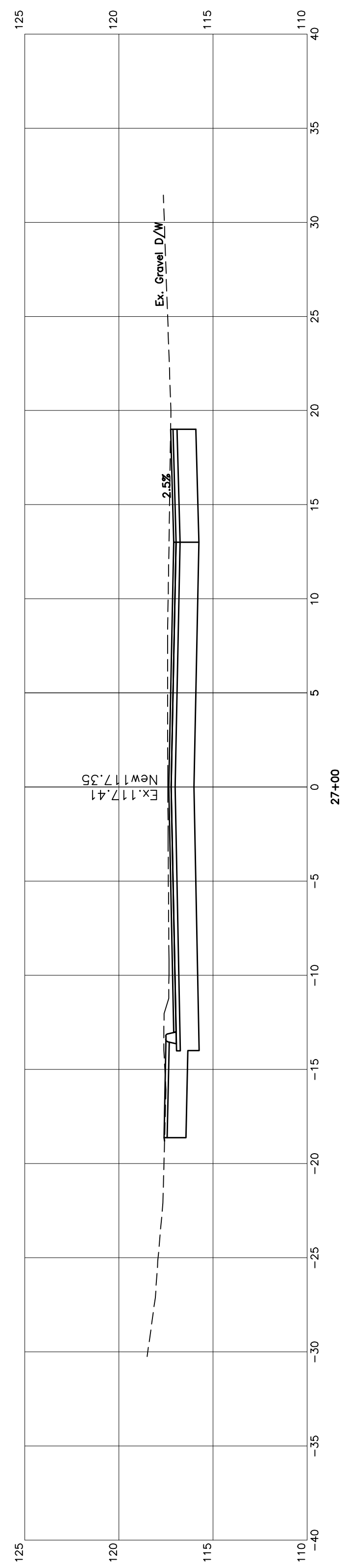
SHEET	21 OF 21
-------	----------



Note: On the Original Full-Scale Drawing, this dimension is 6"

REVISIONS		DATE
NO.		

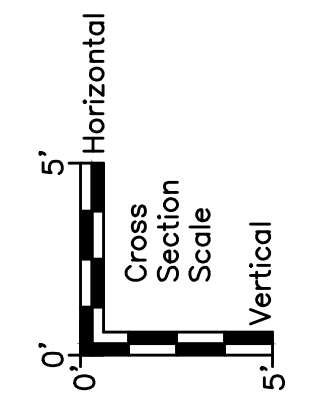
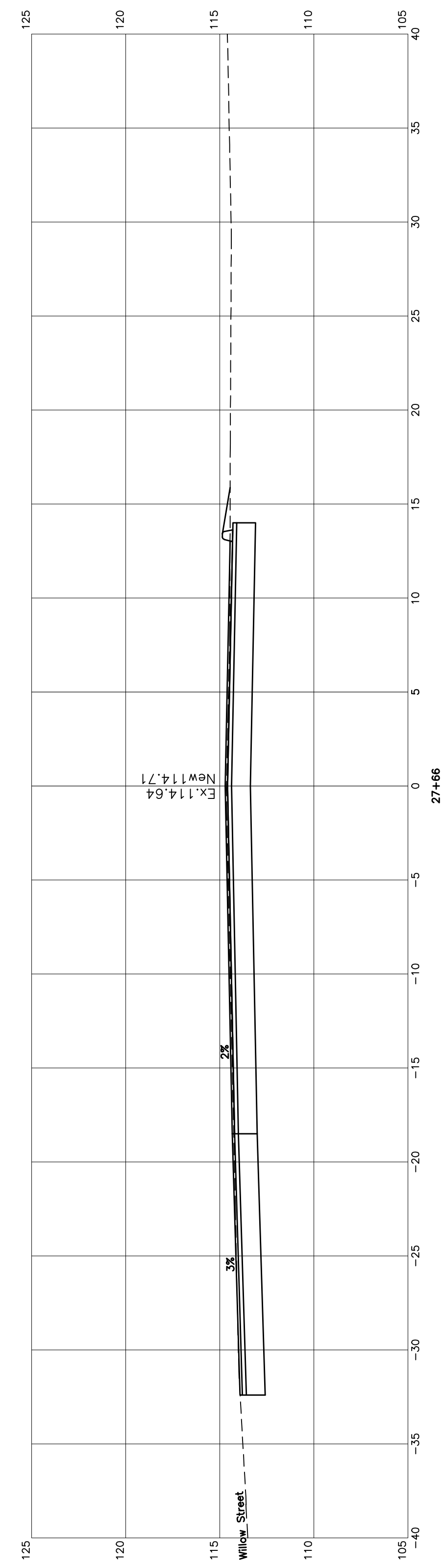
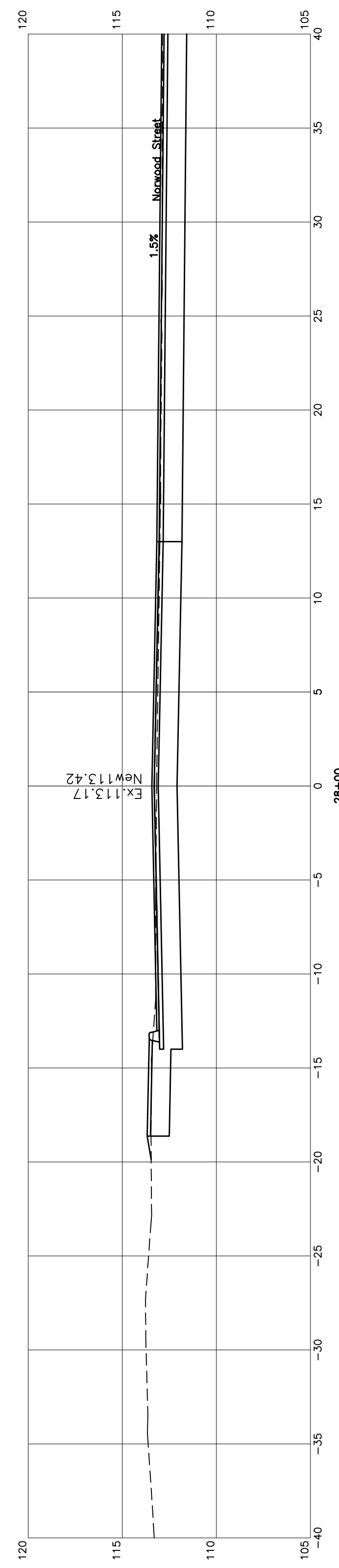
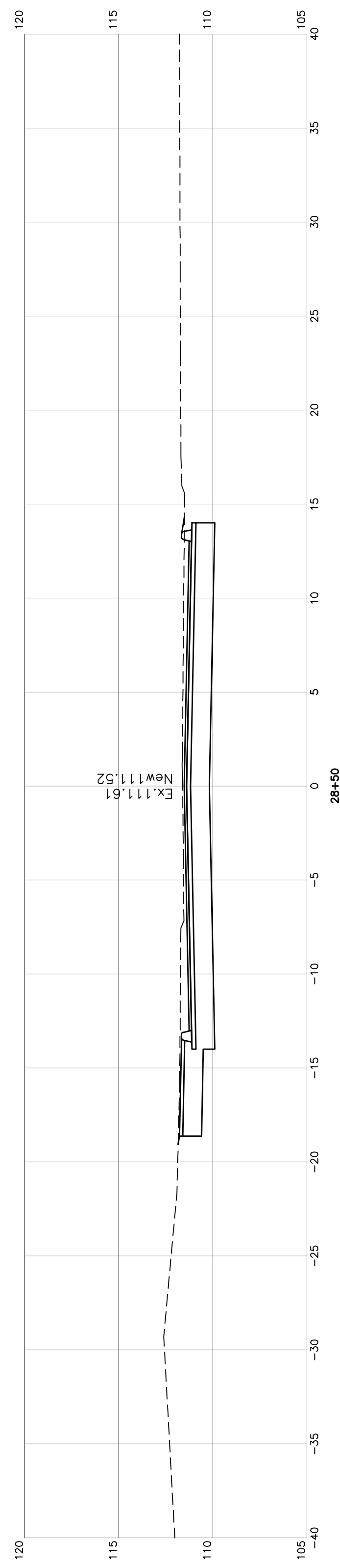
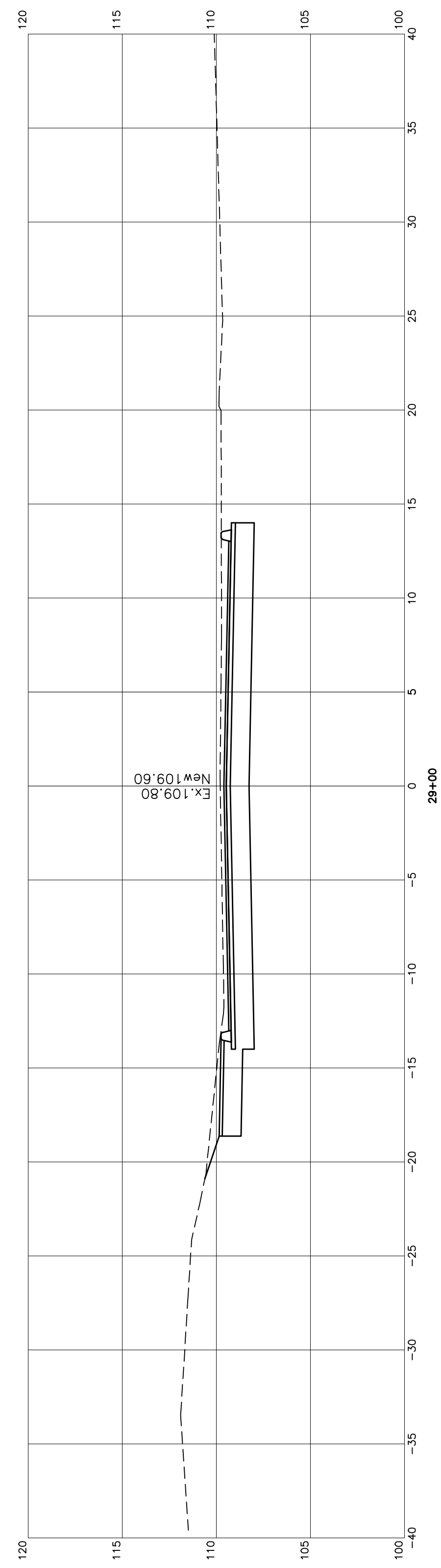
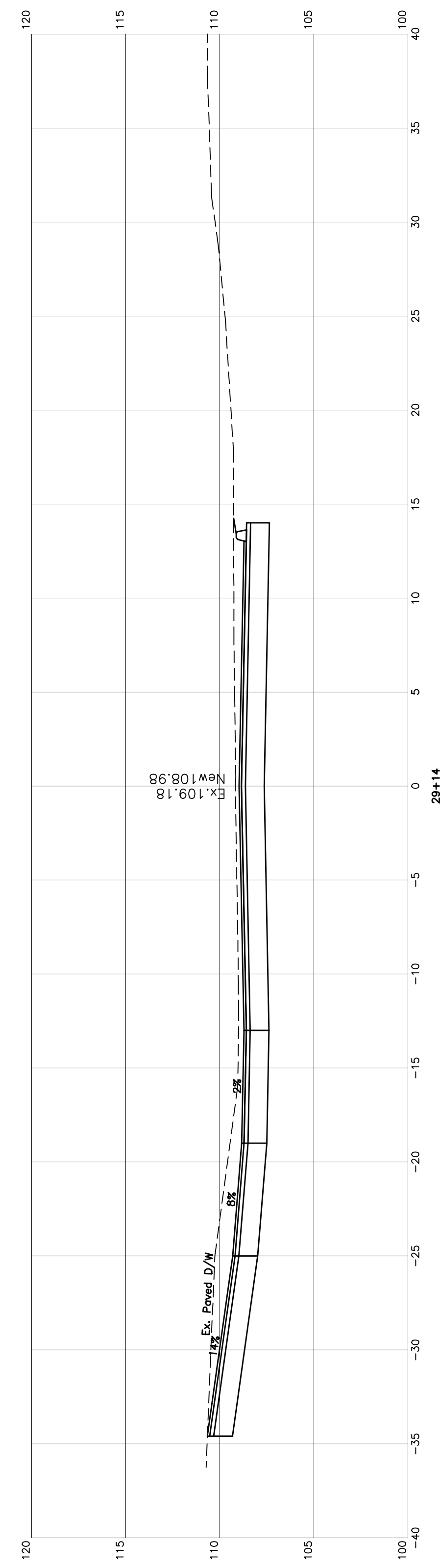
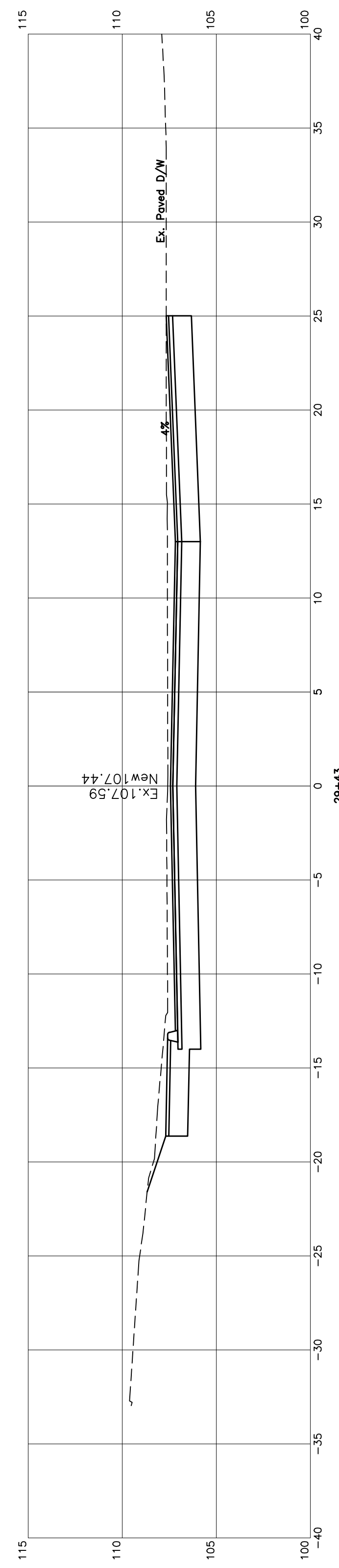
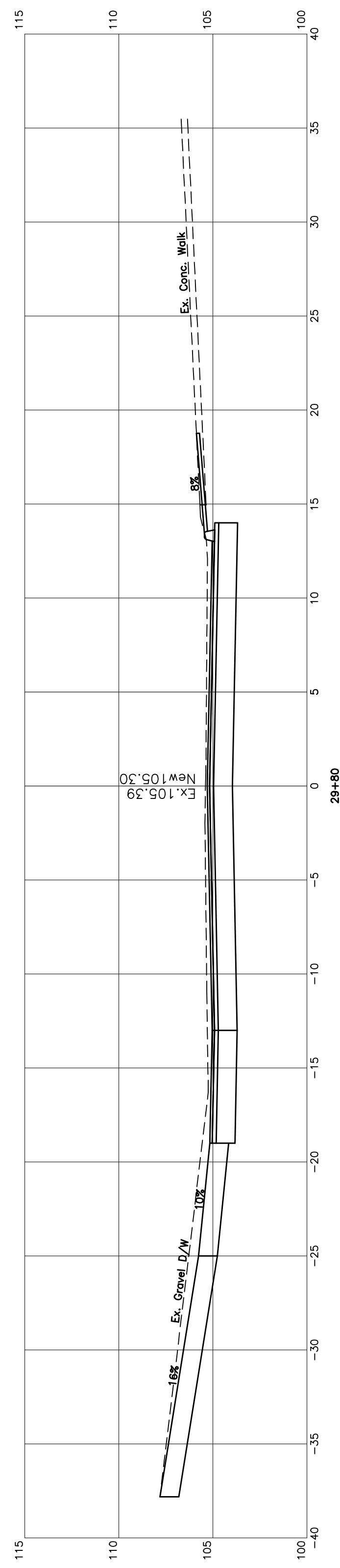
VERT. DATUM	NAVD88	TOWN OF CAMDEN CAMDEN, MAINE PEARL STREET SEWER, STORM DRAIN, & STREET REHABILITATION PROJECT PEARL STREET CROSS SECTIONS STATION 23+50 TO 25+10  <small>2 DIRIGO DRIVE, FAIRFIELD, MAINE 04937 (207) 453-2401</small>
DATE:	5/4/22	
DRAWN BY:	ASD	
CHECKED:		
APPROVED:		
FIELD BK:	-	
FILE:	CAMDEN PEARL STREET	SHEET
PROJECT:	#30903	22 OF -



Note: On the Original Full-Scale Drawing, this dimension is 6"


NO.		REVISIONS		DATE
REVIEW COPY ONLY		VERT. DATUM	NAVD88	
NOT FOR CONSTRUCTION		DATE:	5/4/22	
		DRAWN BY:	ASD	
		CHECKED:		
		APPROVED:		
		FIELD BK:	-	
		FILE:	CAMDEN PEARL STREET	
		PROJECT:	#30903	

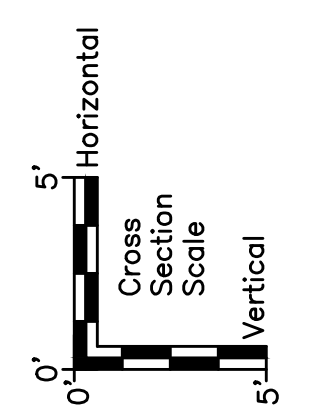
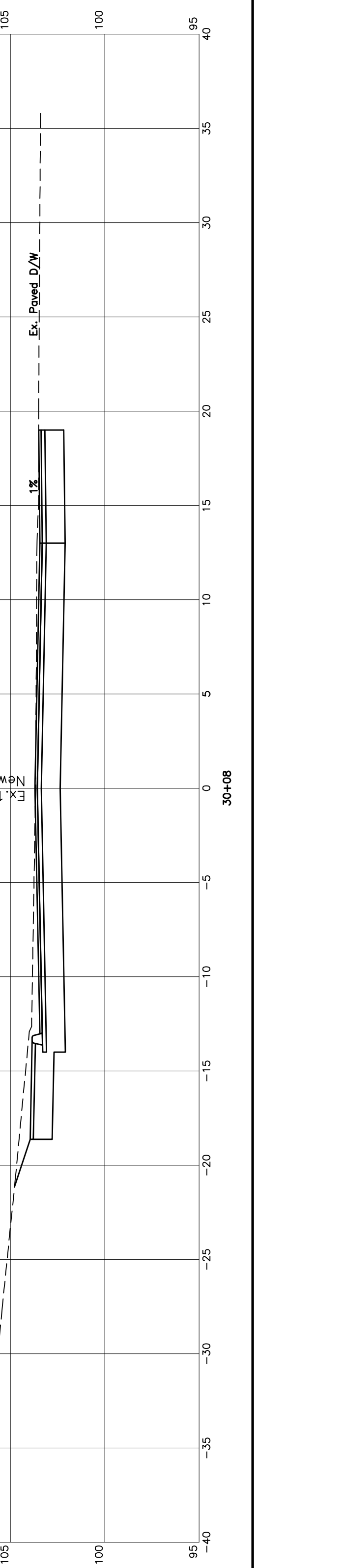
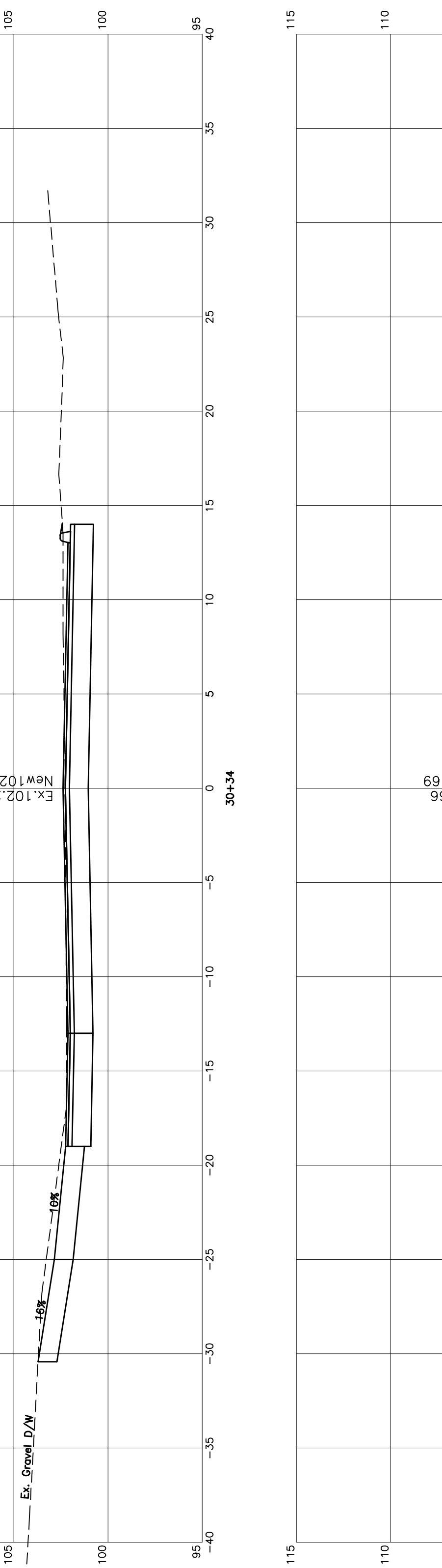
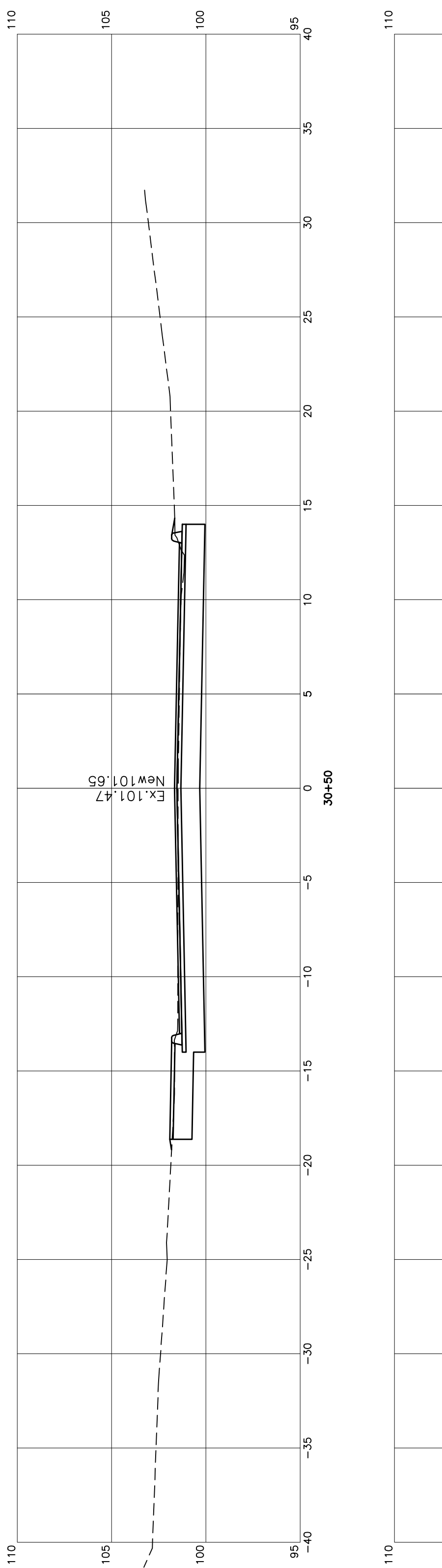
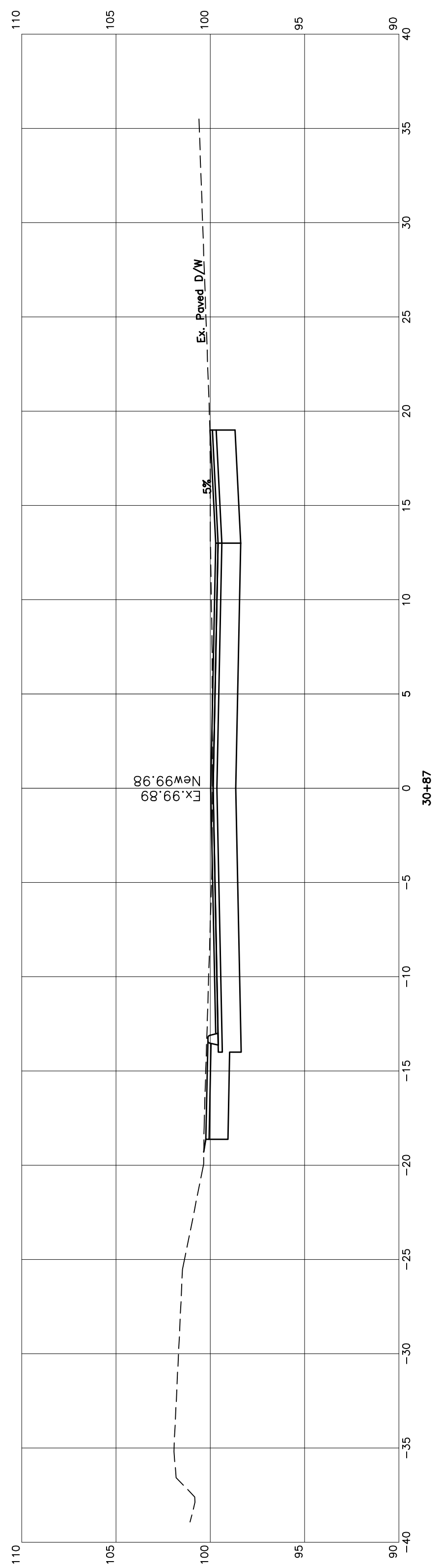
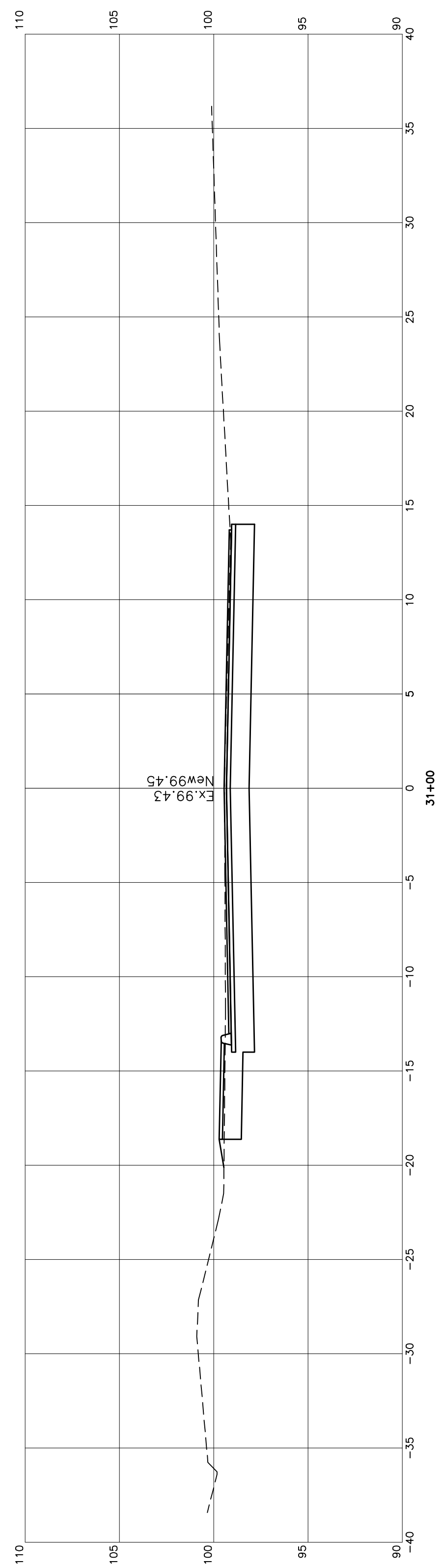
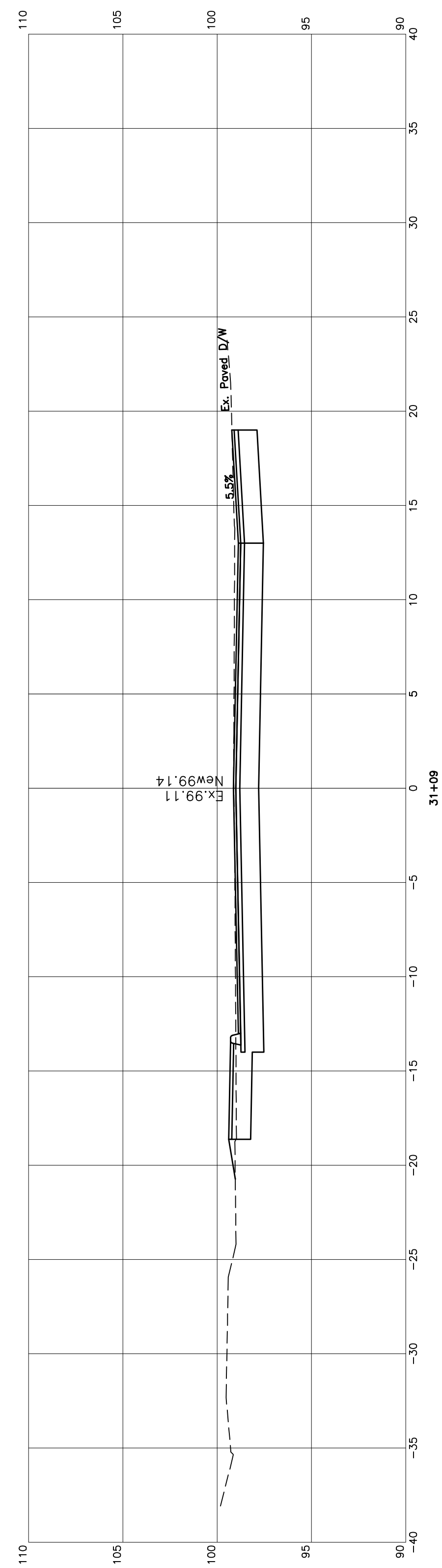
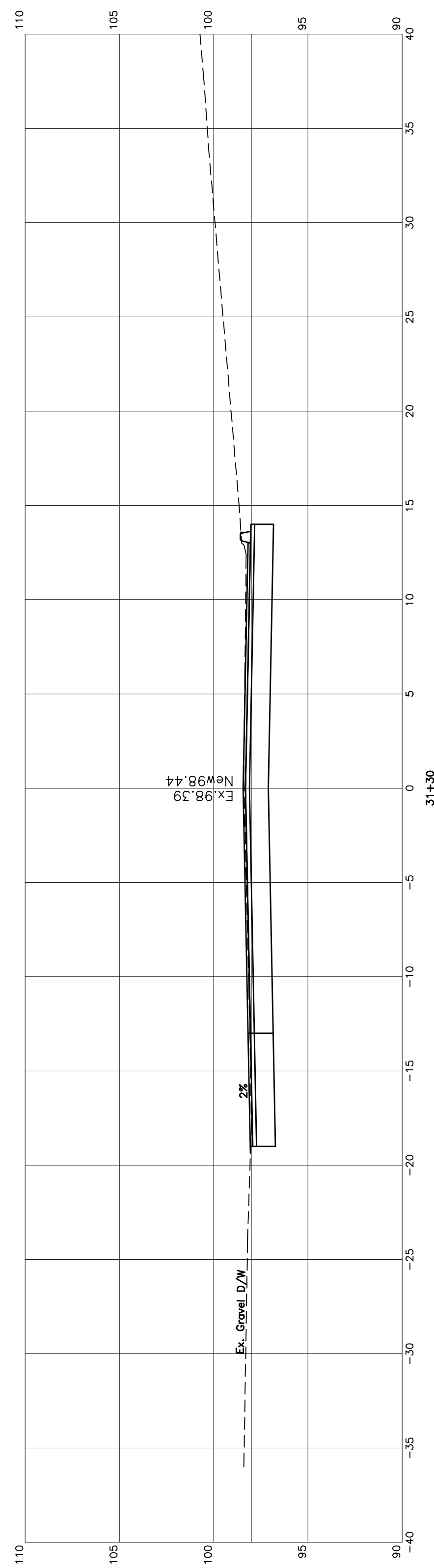
TOWN OF CAMDEN
CAMDEN, MAINE
PEARL STREET SEWER, STORM DRAIN,
& STREET REHABILITATION PROJECT
PEARL STREET CROSS SECTIONS
STATION 25+50 TO 27+00
DIRIGO ENGINEERING
2 DIRIGO DRIVE, FAIRFIELD, MAINE 04937 (207) 453-2401



Note: On the Original Full-Scale Drawing, this dimension is 6"

REVISIONS		DATE
NO.		

VERT. DATUM	NAVD88	TOWN OF CAMDEN CAMDEN, MAINE PEARL STREET SEWER, STORM DRAIN, & STREET REHABILITATION PROJECT PEARL STREET CROSS SECTIONS STATION 27+66 TO 29+80 
DATE:	5/4/22	
DRAWN BY:	ASD	
CHECKED:		
APPROVED:		
FIELD BK:	-	
FILE:	CAMDEN PEARL STREET	SHEET
PROJECT:	#30903	24 OF -



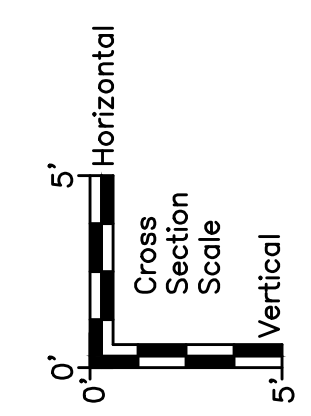
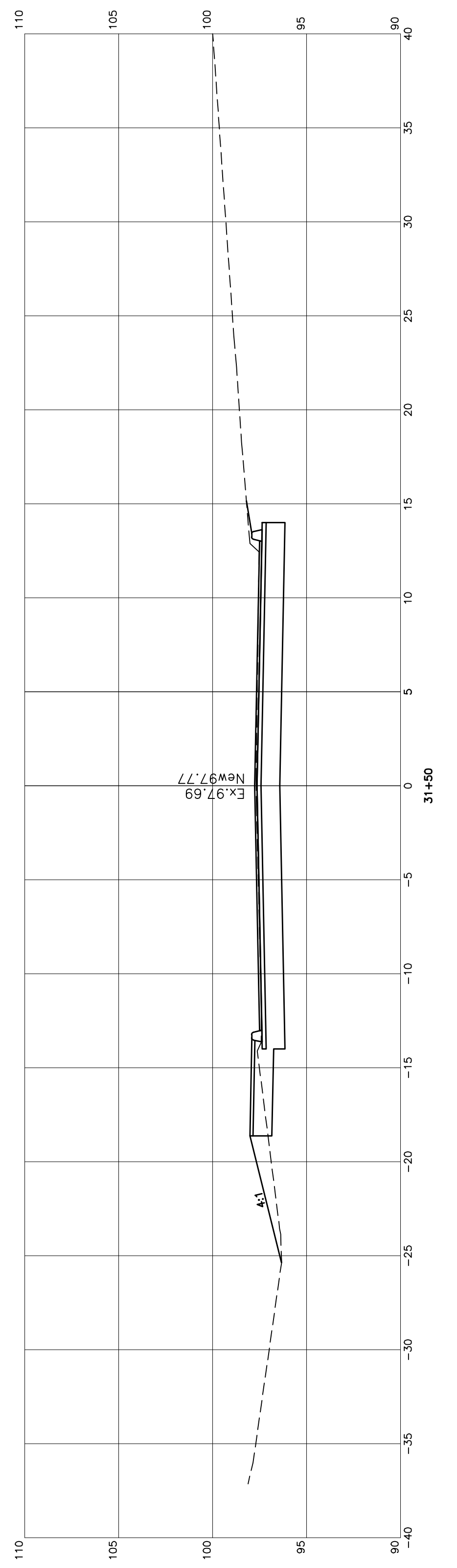
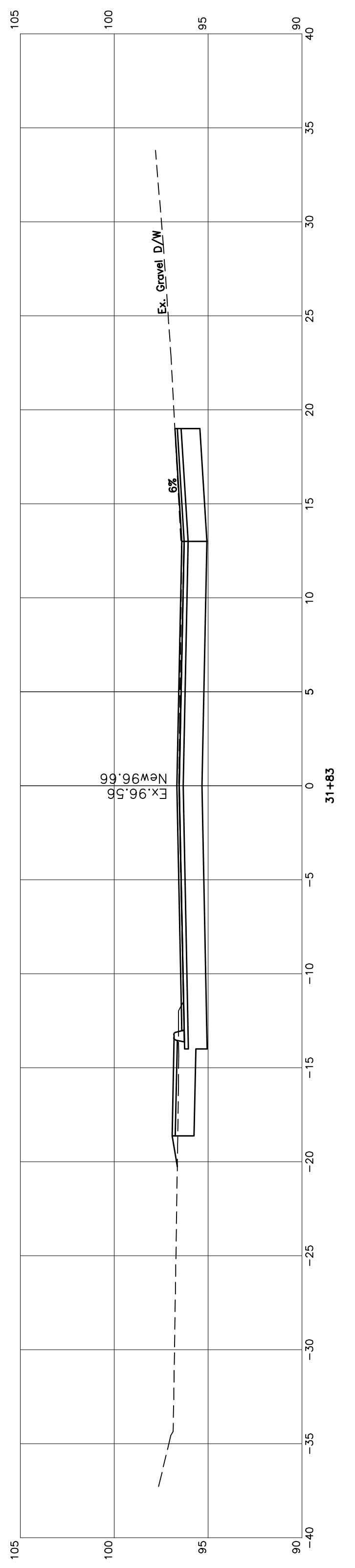
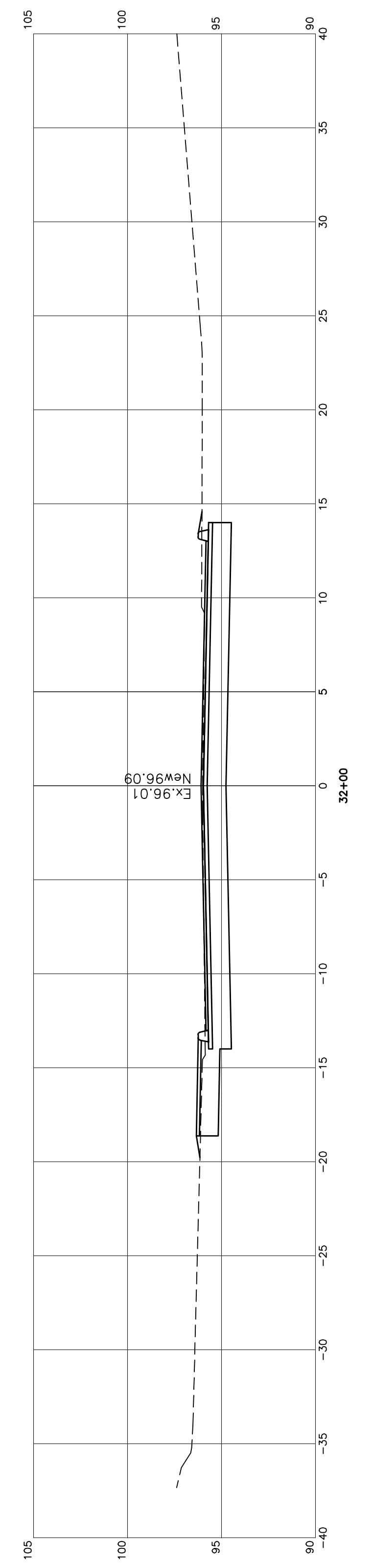
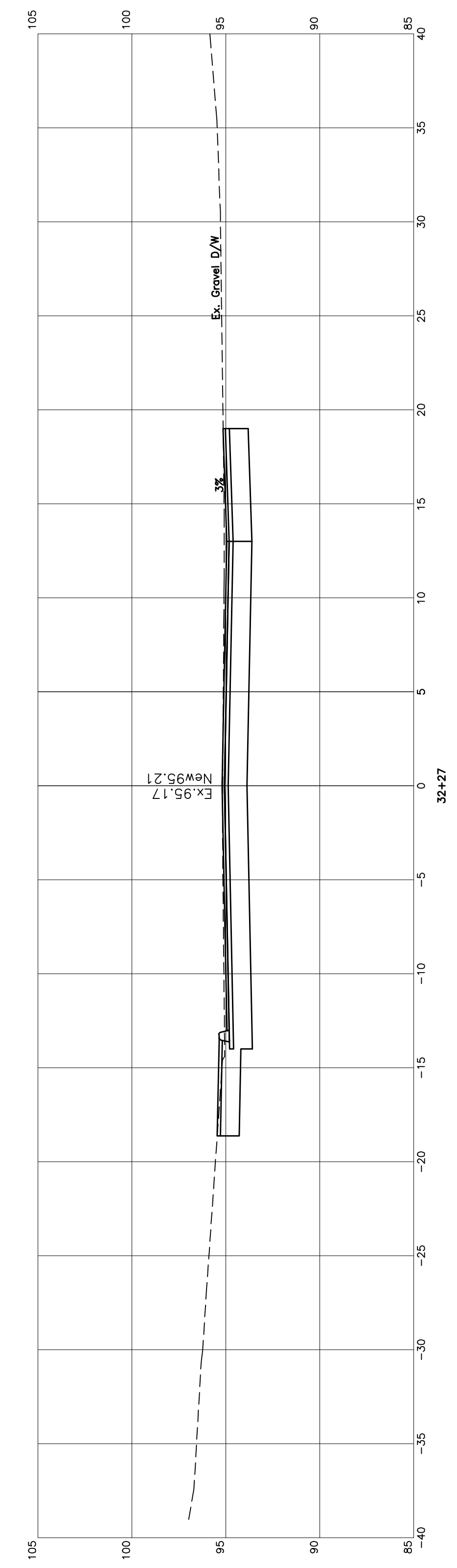
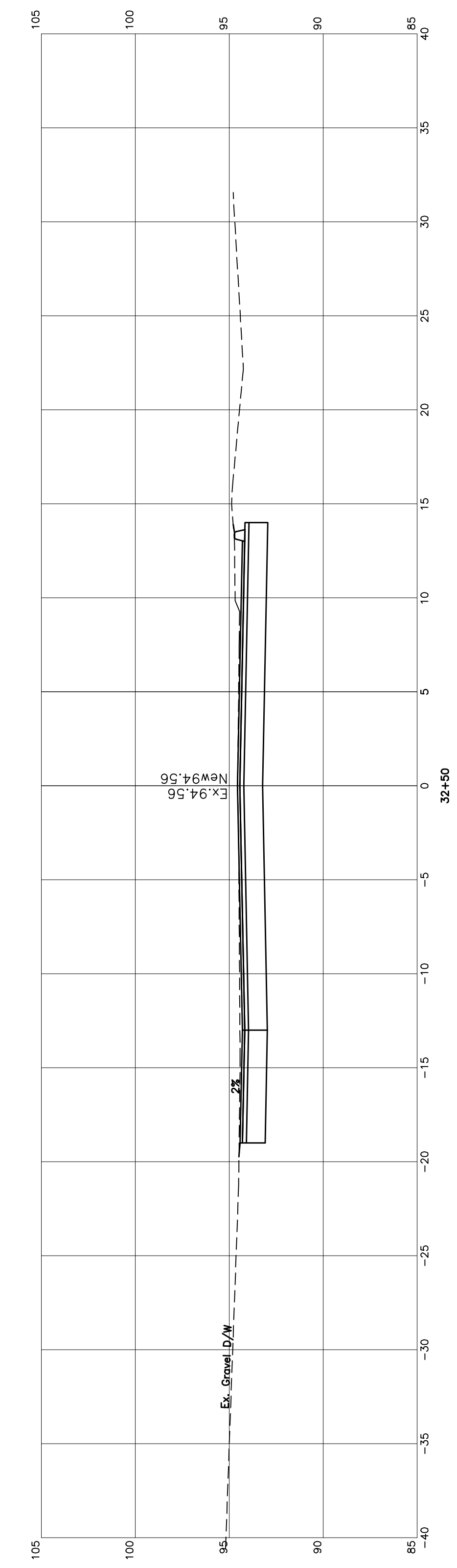
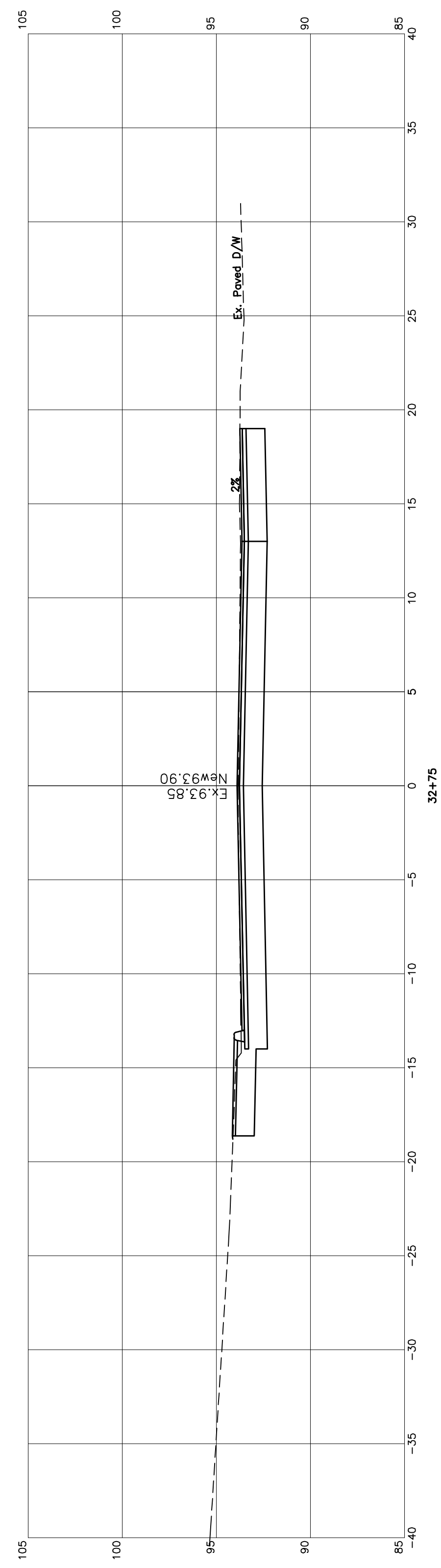
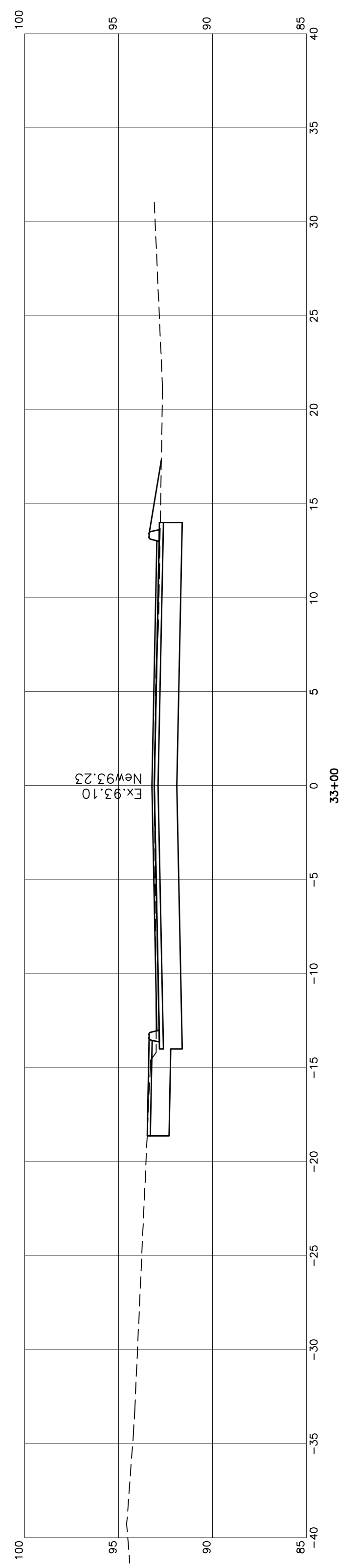
Note: On the Original Full-Scale Drawing, this dimension is 6"

REVISIONS		DATE
NO.		

VERT. DATUM	NAVD88
DATE:	5/4/22
DRAWN BY:	ASD
CHECKED:	
APPROVED:	
FIELD BK:	-
FILE:	CAMDEN PEARL STREET
PROJECT:	#30903

TOWN OF CAMDEN CAMDEN, MAINE	
PEARL STREET SEWER, STORM DRAIN, & STREET REHABILITATION PROJECT	
PEARL STREET CROSS SECTIONS STATION 30+08 TO 31+30	
DIRIGO ENGINEERING <small>2 DIRIGO DRIVE, FAIRFIELD, MAINE 04937 (207) 453-2401</small>	

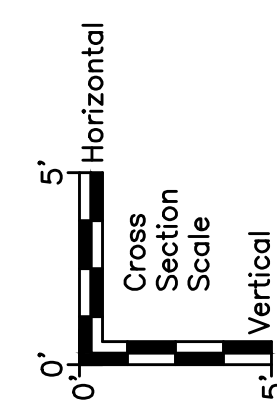
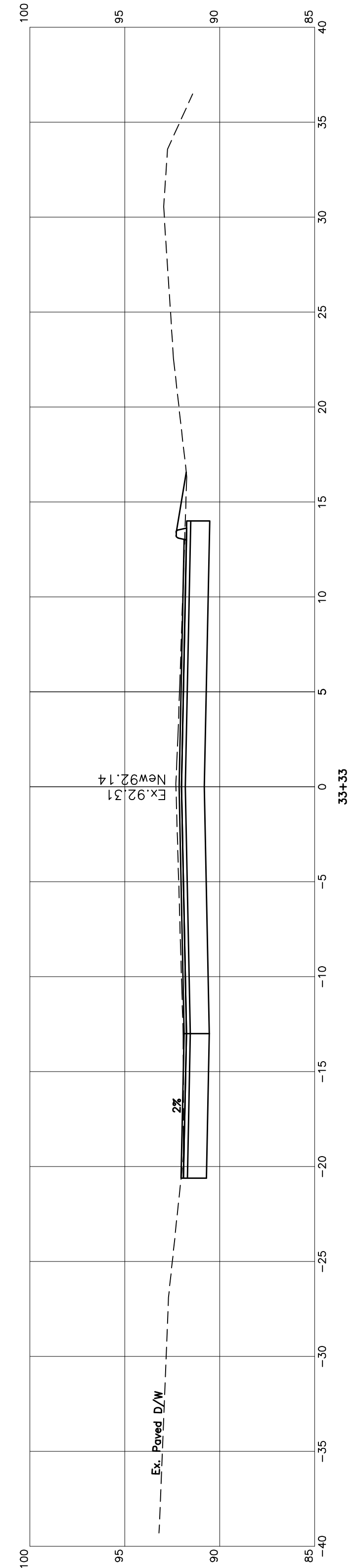
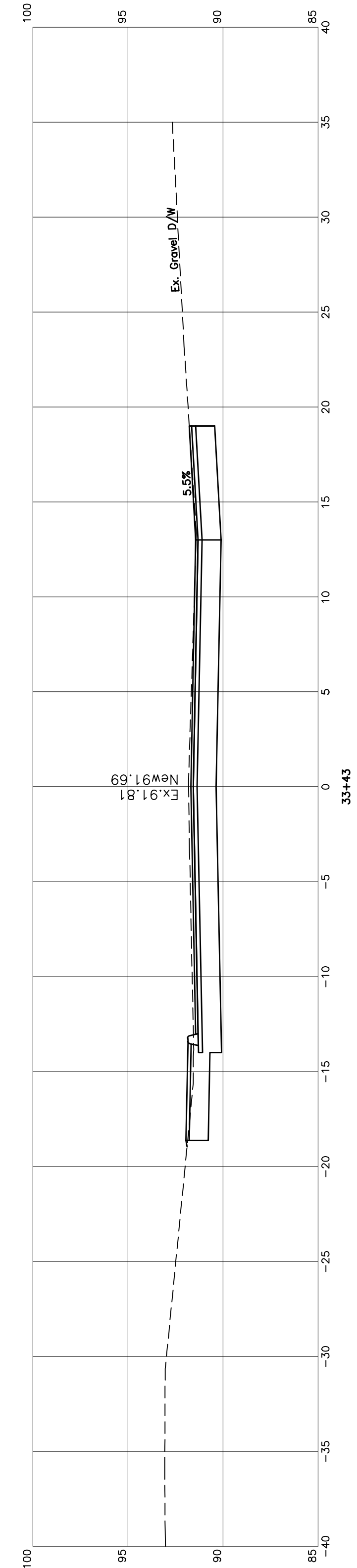
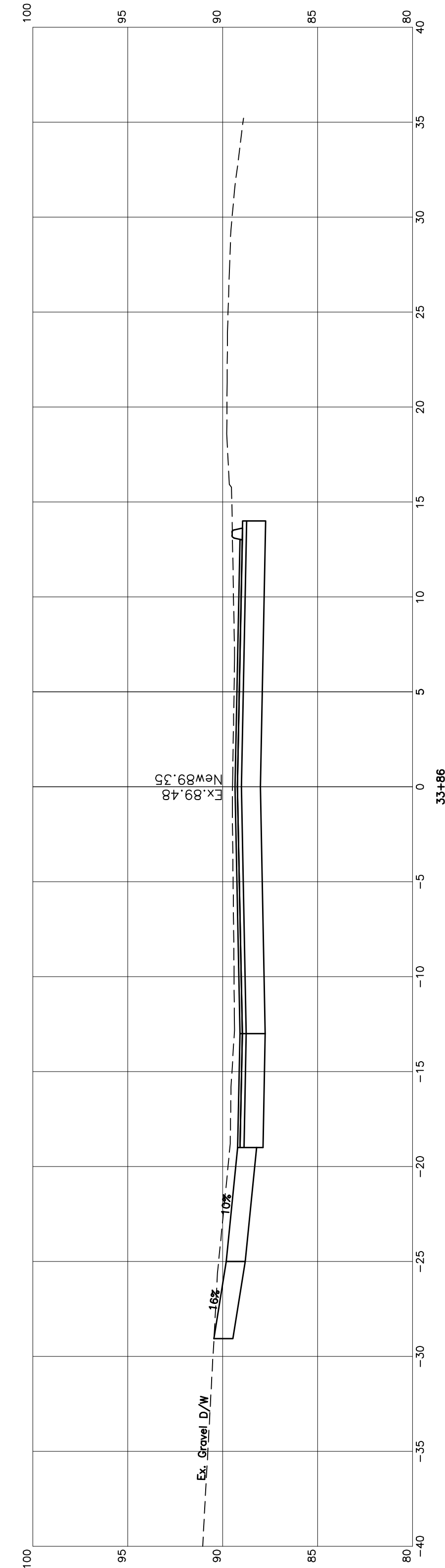
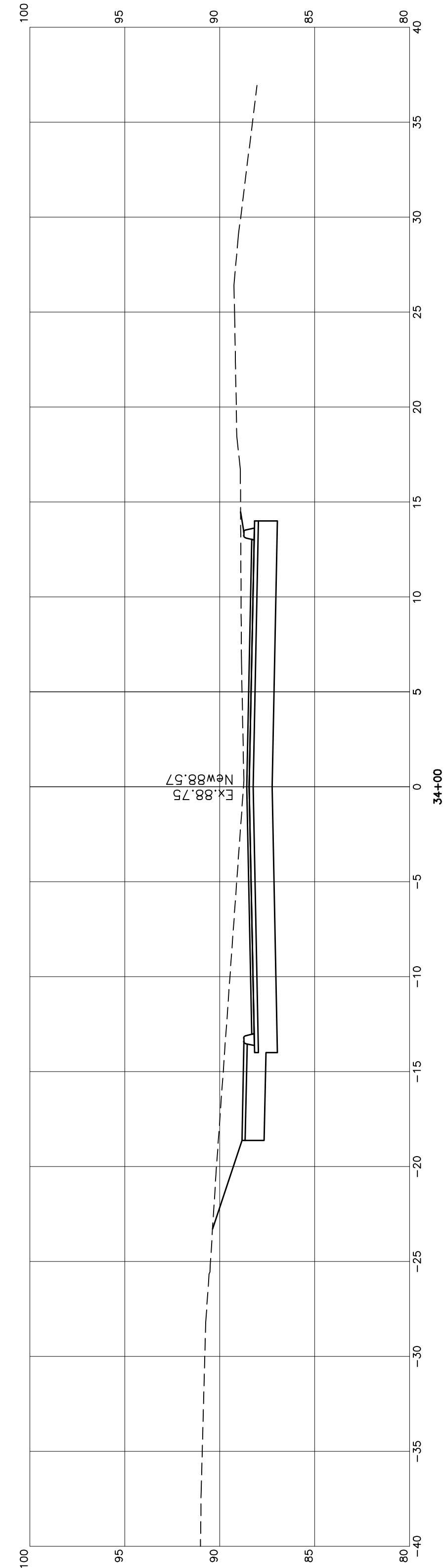
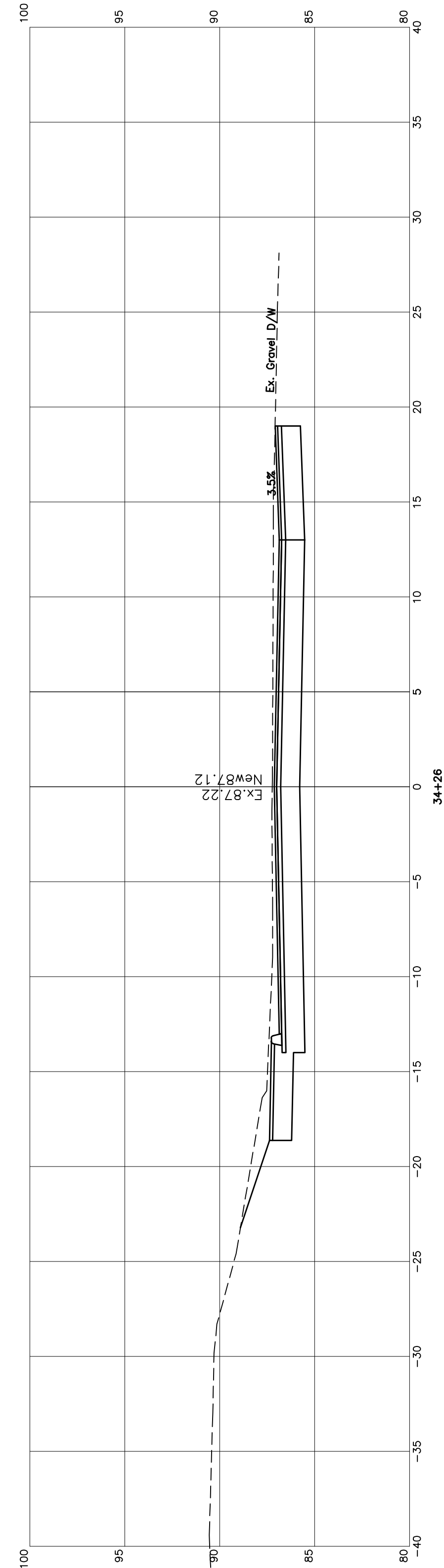
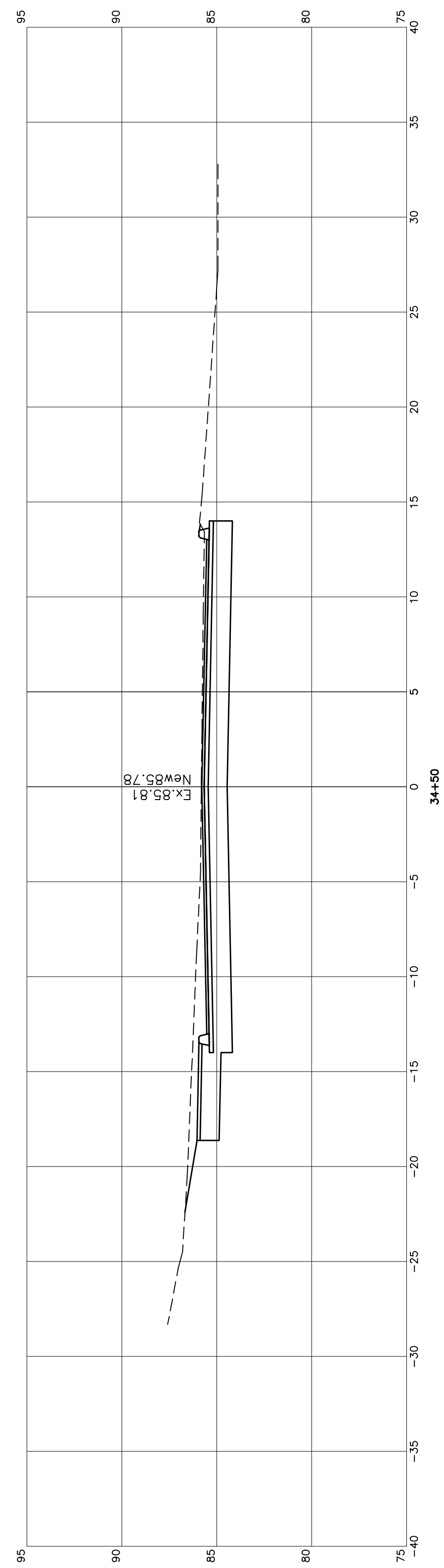
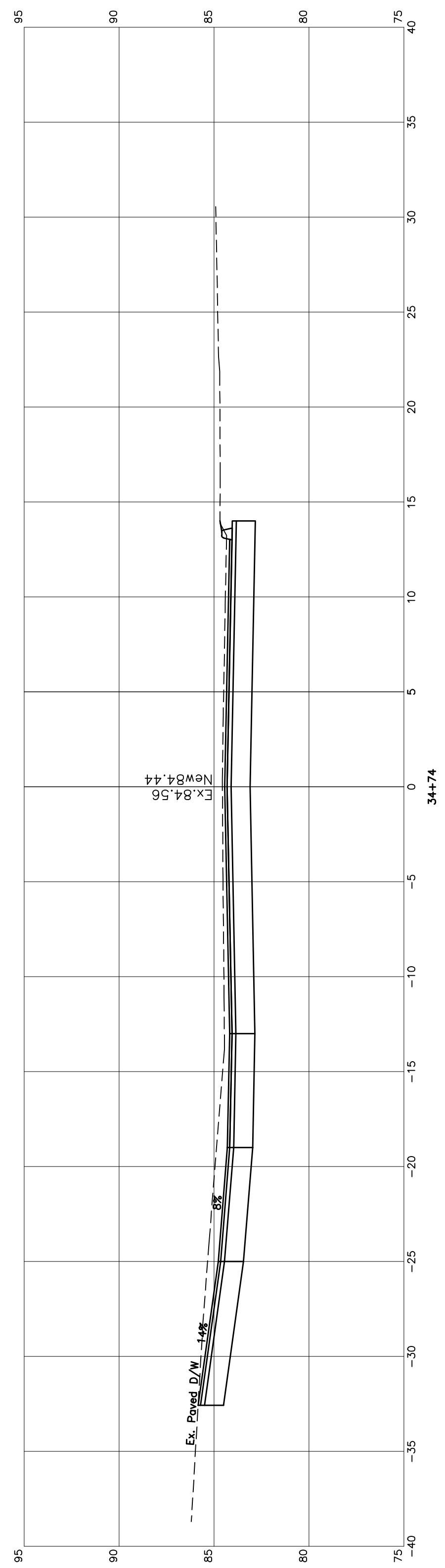
SHEET	25 OF 25
-------	----------



Note: On the Original Full-Scale Drawing, this dimension is 6"

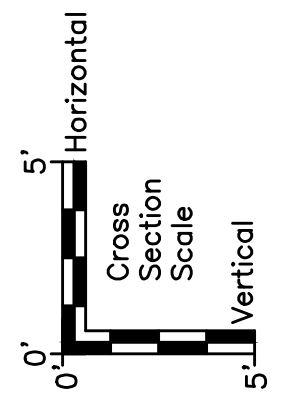
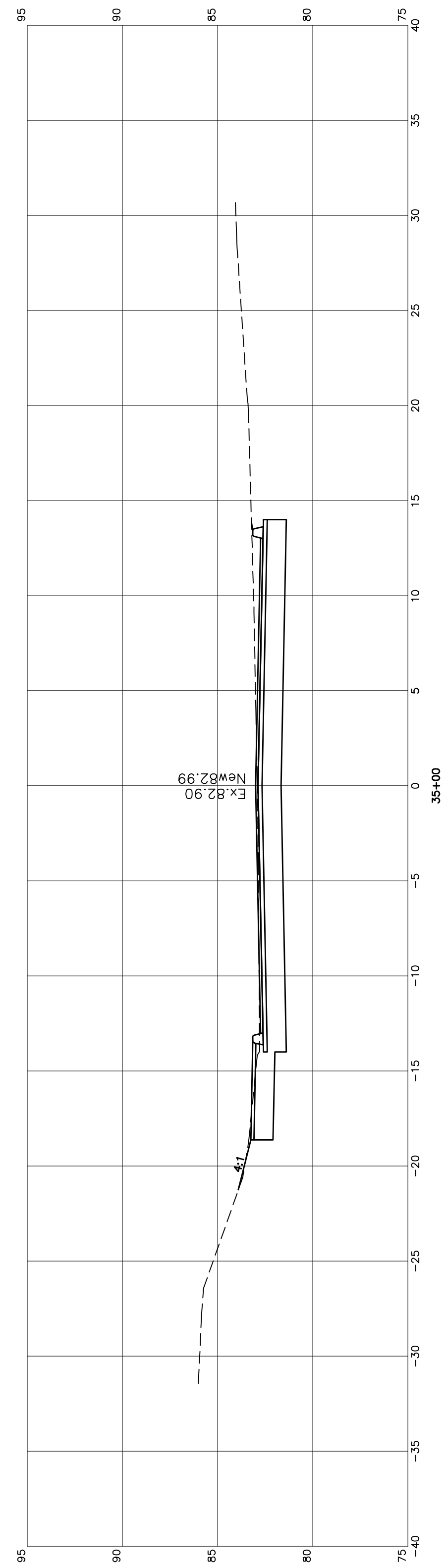
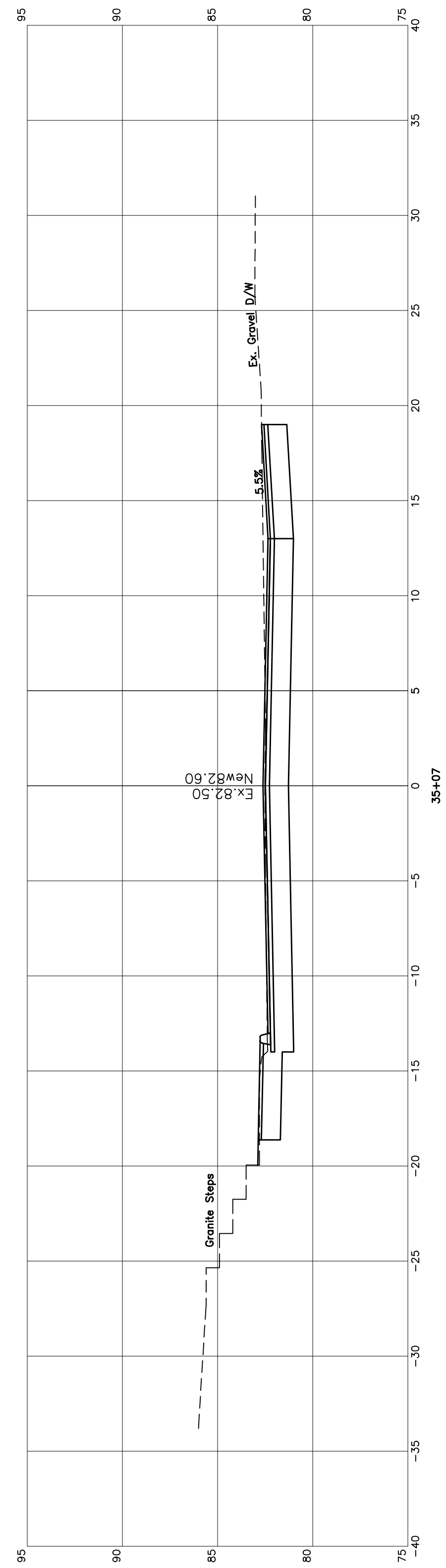
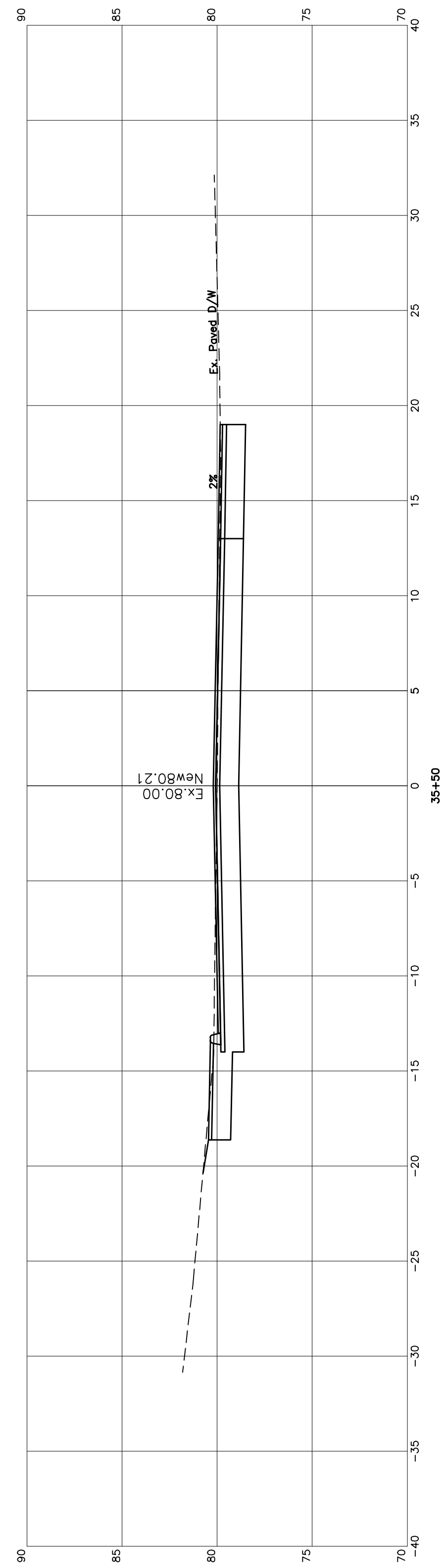
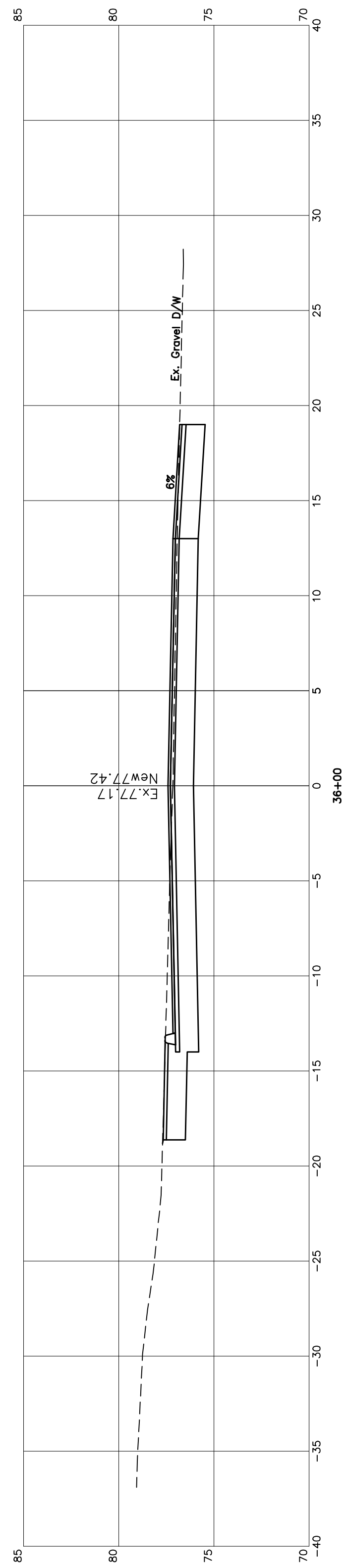
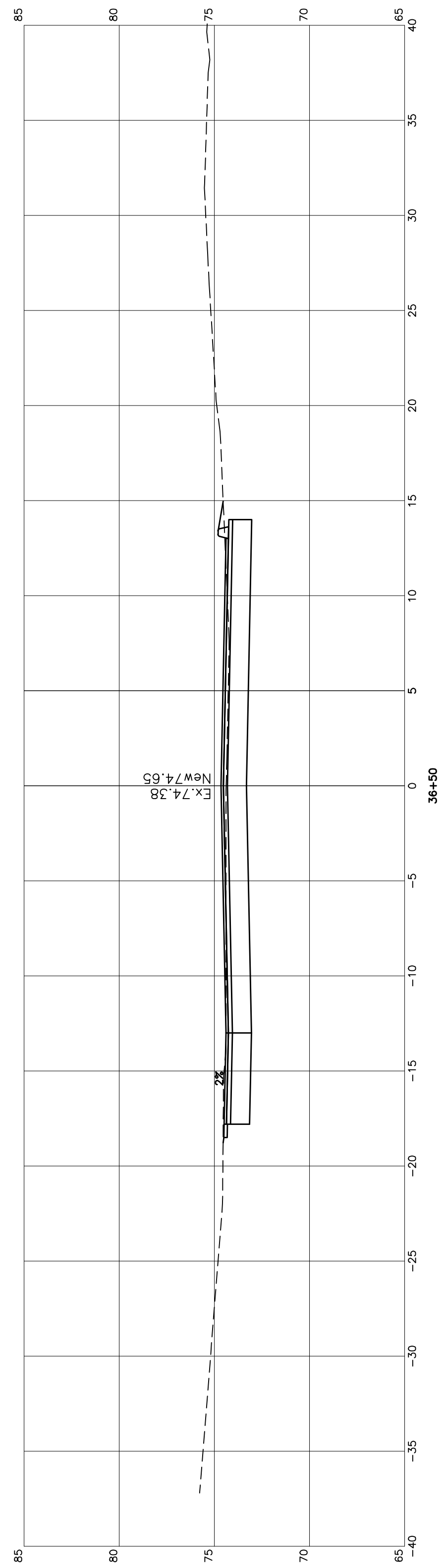
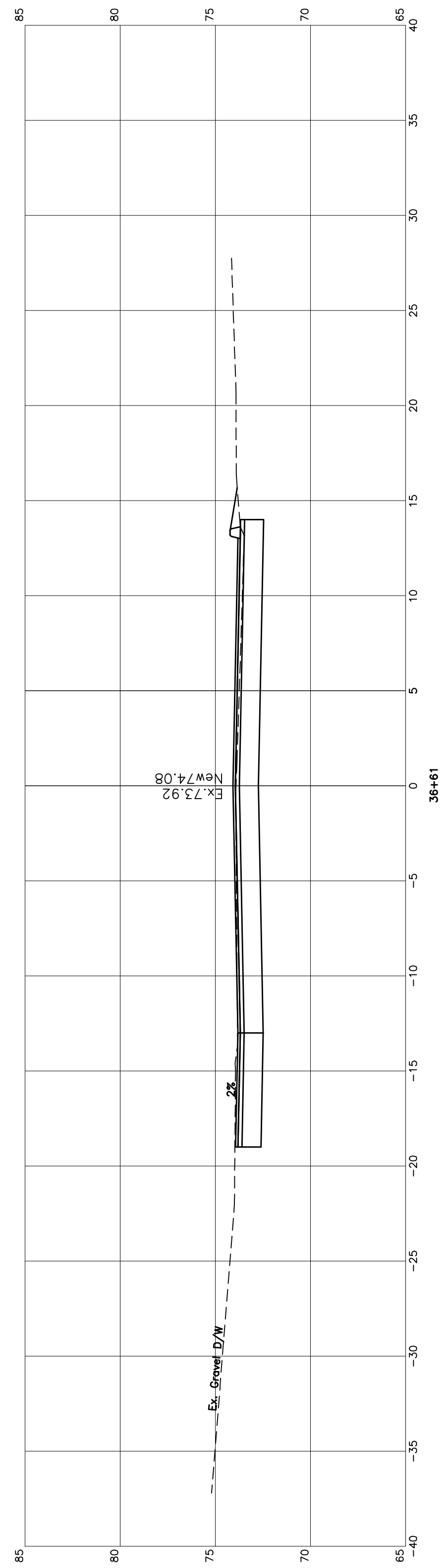
REVISIONS		DATE
NO.		

VERT. DATUM	NAVD88	TOWN OF CAMDEN CAMDEN, MAINE PEARL STREET SEWER, STORM DRAIN, & STREET REHABILITATION PROJECT PEARL STREET CROSS SECTIONS STATION 31+50 TO 33+00 2 DIRIGO DRIVE, FAIRFIELD, MAINE 04937 (207) 453-2401	SHEET 26 OF -
DATE:	5/4/22		
DRAWN BY:	ASD		
CHECKED:			
APPROVED:			
FIELD BK:	-		
FILE:	CAMDEN PEARL STREET		
PROJECT:	#30903		



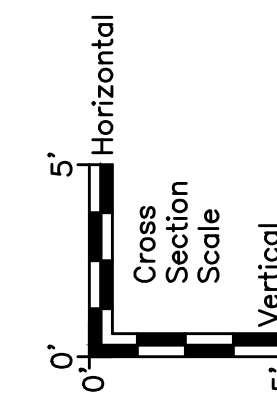
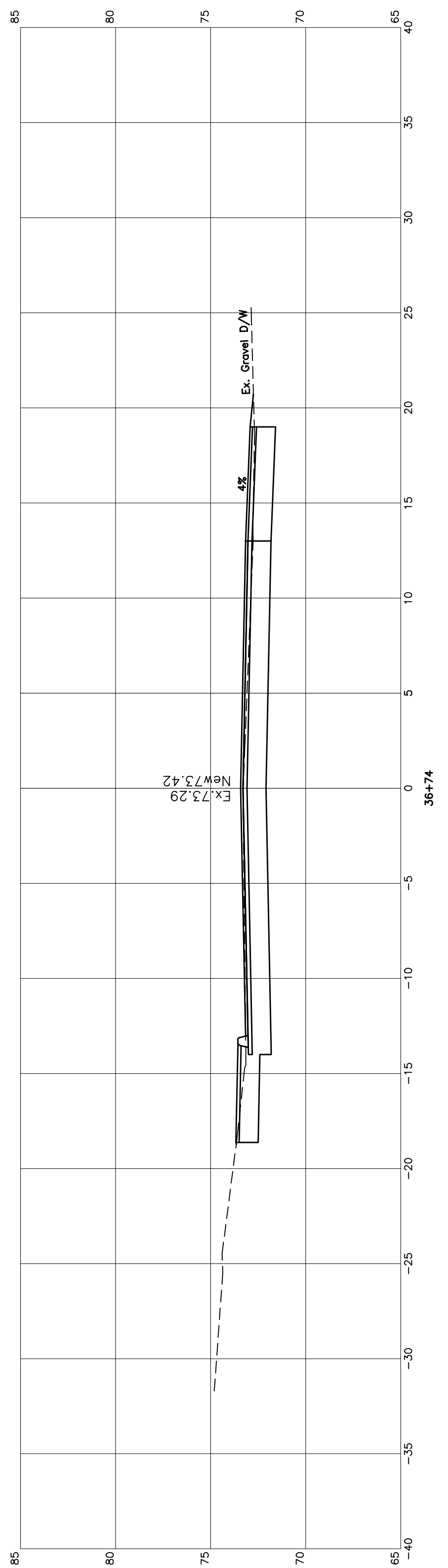
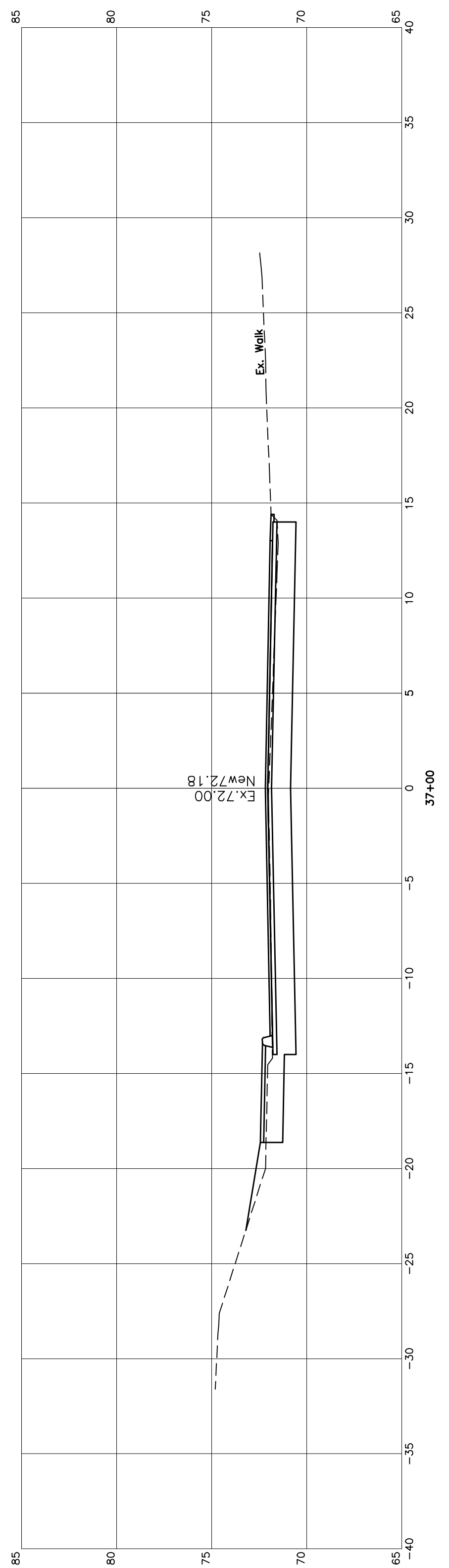
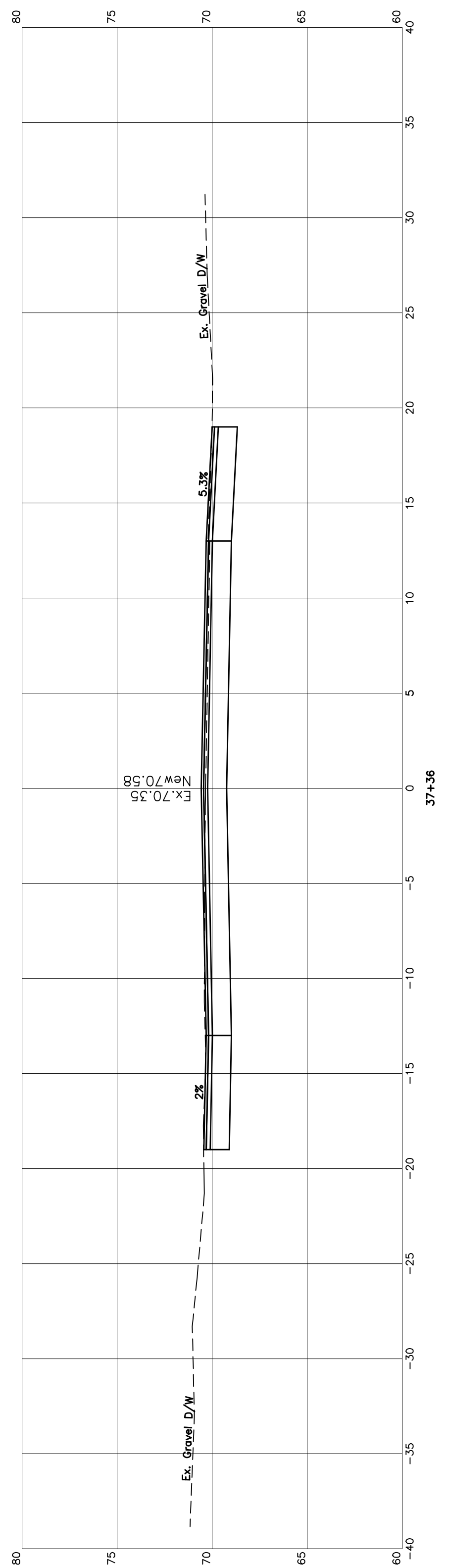
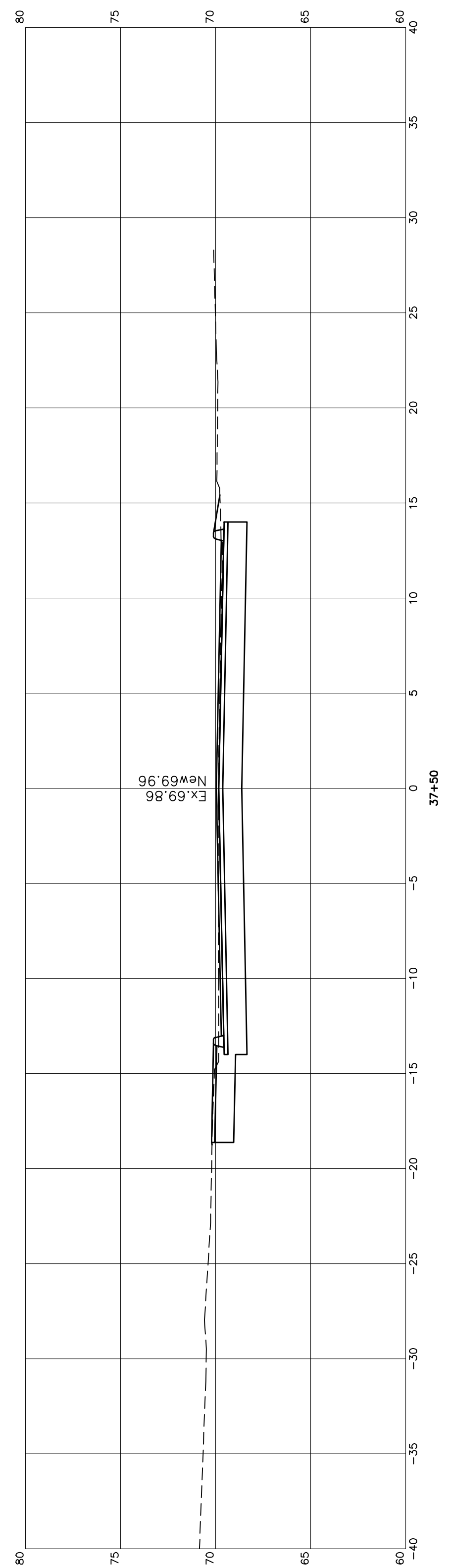
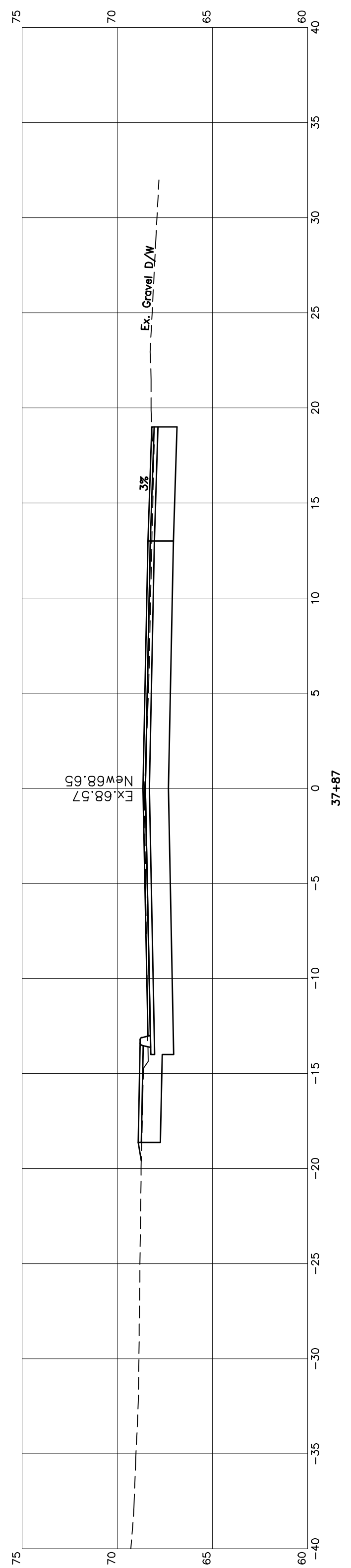
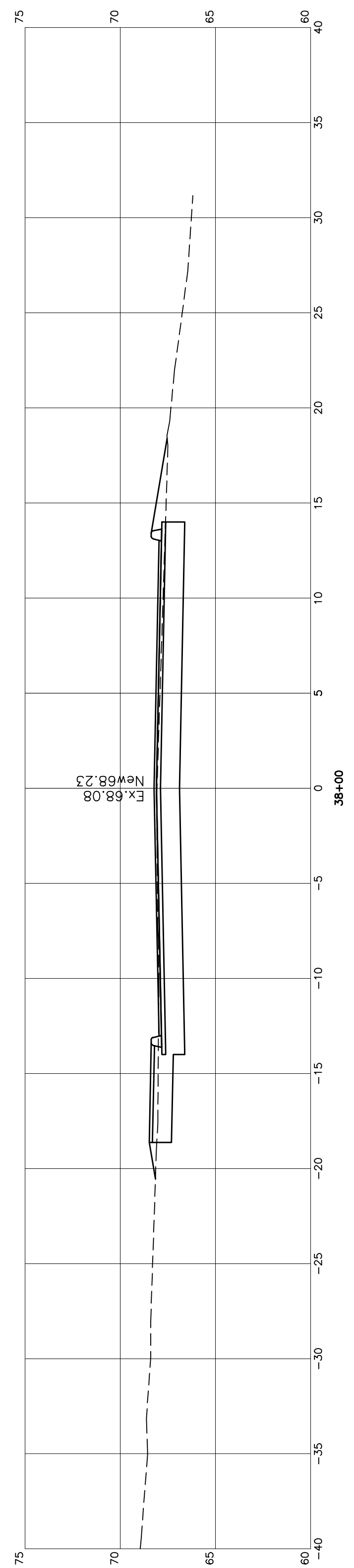
Note: On the Original Full-Scale Drawing, this dimension is 6"

REVIEW COPY ONLY NOT FOR CONSTRUCTION		VERT. DATUM: NAVD88 DATE: 5/4/22 DRAWN BY: ASD CHECKED: APPROVED: FIELD BK: - FILE: CAMDEN PEARL STREET PROJECT: #30903	TOWN OF CAMDEN CAMDEN, MAINE PEARL STREET SEWER, STORM DRAIN, & STREET REHABILITATION PROJECT PEARL STREET CROSS SECTIONS STATION 33+33 TO 34+74 DIRIGO ENGINEERING <small>2 DIRIGO DRIVE, FAIRFIELD, MAINE 04937 (207) 453-2401</small>	SHEET 27 OF 27
		REVISIONS:		



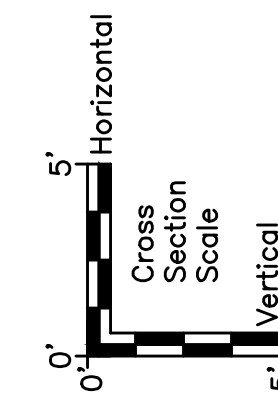
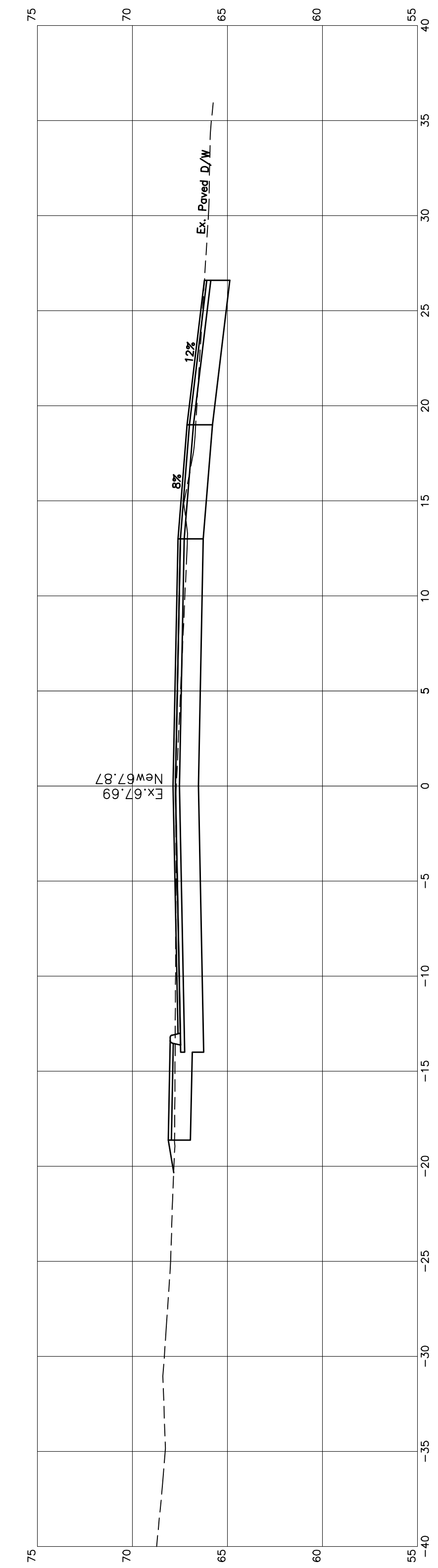
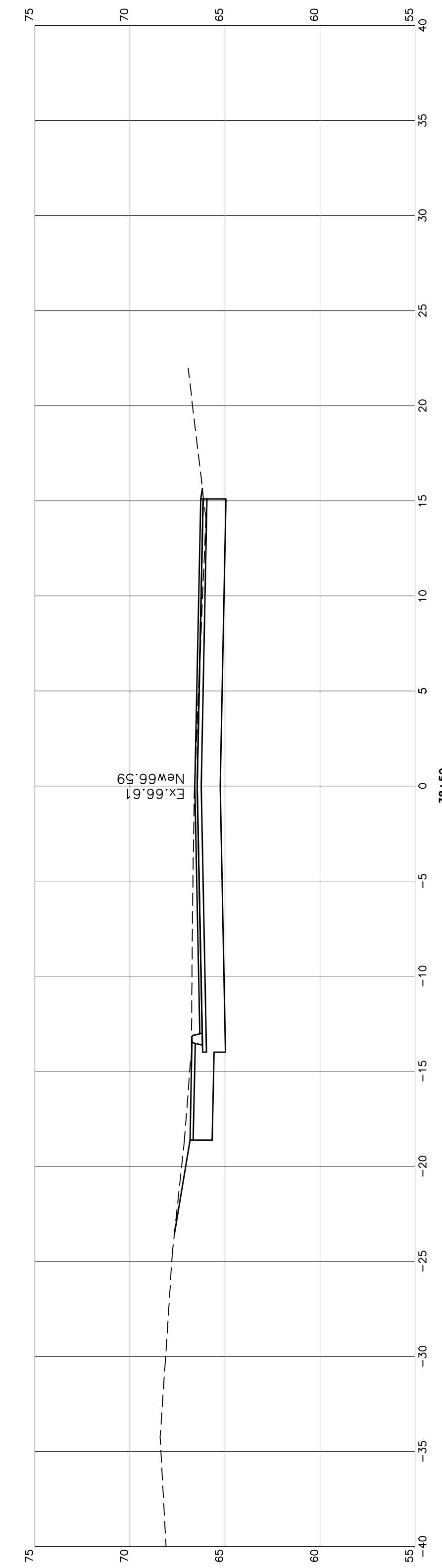
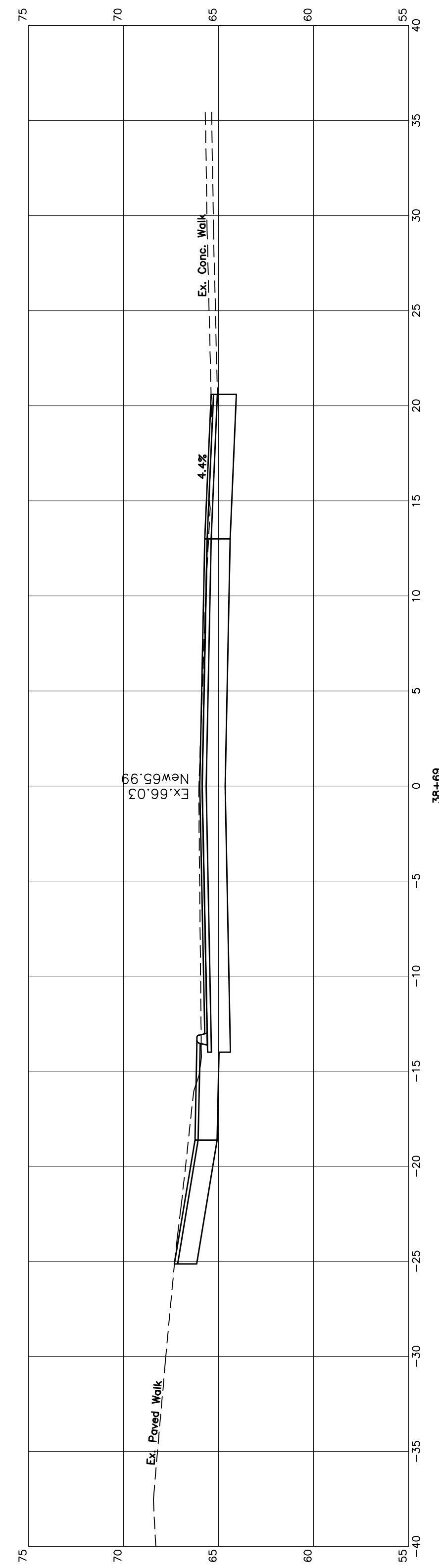
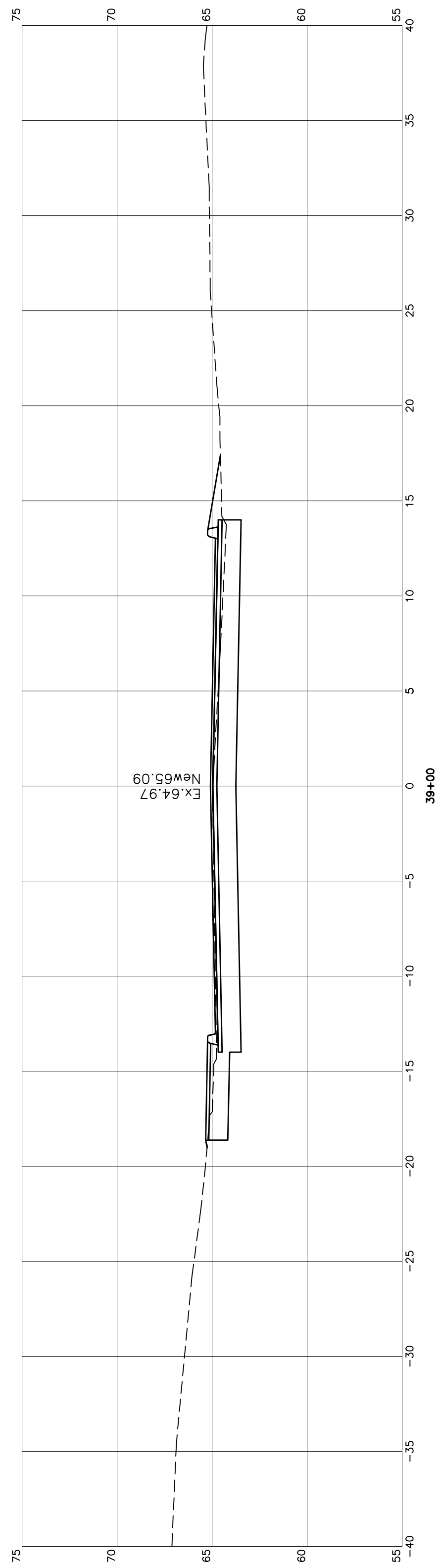
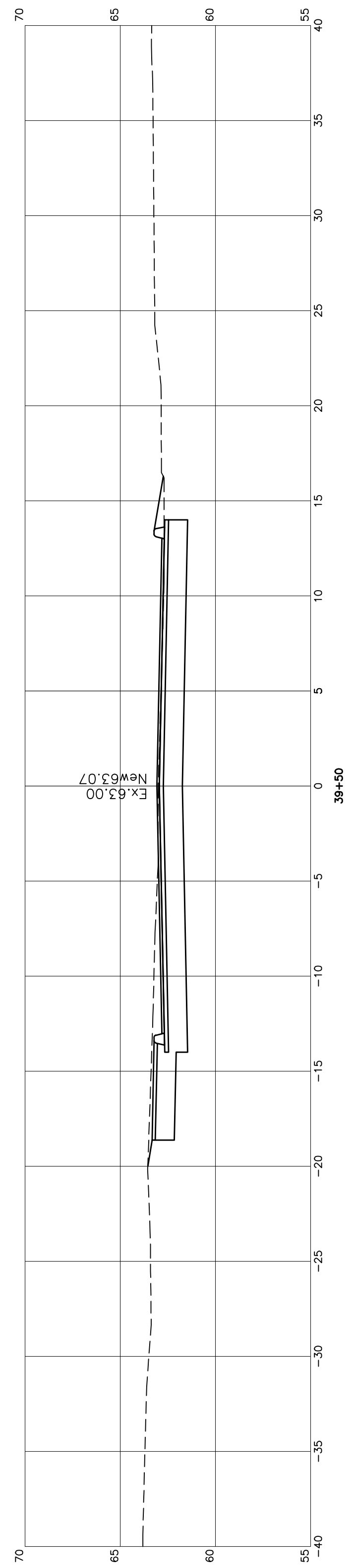
Note: On the Original Full-Scale Drawing, this dimension is 6"


REVISIONS		DATE		TOWN OF CAMDEN CAMDEN, MAINE	
		NO.			
REVIEW COPY ONLY NOT FOR CONSTRUCTION		VERT. DATUM	NAVD88	PEARL STREET SEWER, STORM DRAIN, & STREET REHABILITATION PROJECT PEARL STREET CROSS SECTIONS STATION 35+00 TO 36+61	
		DATE:	5/4/22		
		DRAWN BY:	ASD		
		CHECKED:			
		APPROVED:			
		FIELD BK:	-		
		PROJECT:	#30903		
				SHEET 28 of -	



NO.		REVISIONS		DATE
REVIEW COPY ONLY		VERT. DATUM	NAVD88	
NOT FOR CONSTRUCTION		DATE:	5/4/22	
		DRAWN BY:	ASD	
		CHECKED:		
		APPROVED:		
		FIELD BK:	-	
		FILE:	CAMDEN PEARL STREET	
		PROJECT:	#30903	
TOWN OF CAMDEN CAMDEN, MAINE				
PEARL STREET SEWER, STORM DRAIN, & STREET REHABILITATION PROJECT				
PEARL STREET CROSS SECTIONS STATION 36+74 TO 38+00				
DIRIGO ENGINEERING				
<small>2 DIRIGO DRIVE, FAIRFIELD, MAINE 04937 (207) 453-2401</small>				
				SHEET 29 OF -

Note: On the Original Full-Scale Drawing, this dimension is 6"



REVISIONS		DATE	
		NO.	
REVIEW COPY ONLY - NOT FOR CONSTRUCTION	VERT. DATUM	NAVD88	TOWN OF CAMDEN CAMDEN, MAINE PEARL STREET SEWER, STORM DRAIN, & STREET REHABILITATION PROJECT PEARL STREET CROSS SECTIONS STATION 38+11 TO 39+50  2 DIRIGO DRIVE, FAIRFIELD, MAINE 04937 (207) 453-2401
	DATE:	5/4/22	
	DRAWN BY:	ASD	
	CHECKED:		
	APPROVED:		
	FIELD BK:	-	
	PROJECT:	#30903	
			SHEET 30 OF -

Note: On the Original Full-Scale Drawing, this dimension is 6"